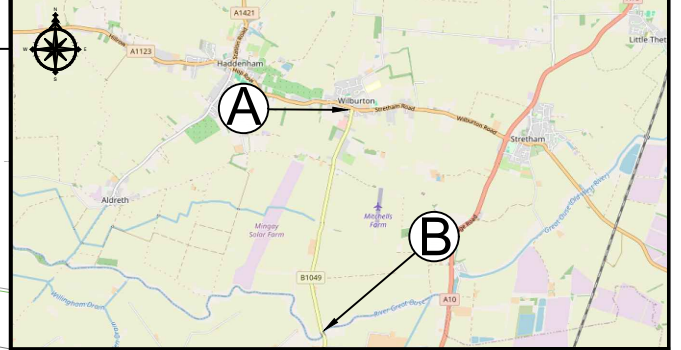


▼ PLAN VIEW

SCALE:1:10000

LOCATION PLAN (N.T.S)



LEGEND

**FITTINGS**

- WASHOUT
- SLUICE VALVE
- FIRE HYDRANT
- PRESSURE REDUCING VALVE
- NON-RETURN VALVE
- LINESTOP
- METER

**MAINS**

- EXISTING MAINS
- EXISTING CONNECTION DETAIL
- PROPOSED MAINS
- ABANDONED MAINS / MAINS TO BE ABANDONED

**LINE TYPES**

- PIPE IN DUCT
- OPEN CUT
- DIRECTIONAL DRILLING
- TRENCHING
- RAW
- SLIP LINING
- PIPE BURSTING

**DISTRICT METER PERIPHERALS**

- DUCTING
- KIOSK
- HALDO PILLAR
- TREES / VEGETATION
- LAUNCH / RECEPTION PIT

**UTILITIES**

- LOW PRESSURE
- MEDIUM PRESSURE
- INTERMEDIATE PRESSURE
- HIGH PRESSURE
- LOW VOLTAGE
- LV OVERHEAD
- HIGH VOLTAGE
- HV OVERHEAD
- BRITISH TELECOM
- BT OVERHEAD
- FIBRE OPTIC CABLE
- FOUL WATER
- SURFACE WATER
- COMBINATION SEWER
- SITE BOUNDARY
- SITE ACCESS (PRIVATE LAND)
- PIPE IN DUCT (OTHER)
- OIL / FUEL PIPELINE
- TOPOGRAPHY
- WATERCOURSE
- AREA OF INTEREST BOUNDARY I.e. SSSA

HAZARDS

- DANGER** 2: ELECTRIC
- CAUTION** 32: CULVERT
- DANGER** 3: OVERHEAD ELECTRIC
- CAUTION** 37: RIVER
- CAUTION** 25: TELECOMMUNICATIONS OVERHEAD
- DANGER** 34: FALL FROM HEIGHT

**DRAFT INFORMATION ONLY**

MAINLAYING DETAILS

CONNECTIONS				
AT	CONNECTION TYPE	ONTO MAIN	AT GRID REF	CONNECTING MAIN
A	CUT IN	2" CI	548045-273798	90mm MDPE
B	END WO		547958-271221	90mm MDPE

MAINLAYING				
FROM	LAY	OF PIPE	SDR RATING	METHOD
A to B	2621m	90mm	SDR11	D-DRILL

ALL COPYRIGHT AND DESIGN RIGHT SUBSISTING IN THIS DOCUMENT IS THE PROPERTY OF ANGLIAN WATER SERVICES LIMITED, AND MAY NOT BE REPRODUCED WITHOUT ANGLIAN WATER'S CONSENT. THIS DOCUMENT AND THE INFORMATION CONTAINED WITHIN IT IS CONFIDENTIAL TO ANGLIAN WATER SERVICES LIMITED AND MAY NOT BE DISCLOSED TO ANY THIRD PARTY WITHOUT ANGLIAN WATER'S CONSENT.

THE INFORMATION SHOWN ON THIS DRAWING IS BASED ON THE BEST AVAILABLE INFORMATION BUT THE ACTUAL POSITION OF ALL APPARATUS MUST BE REGARDED AS APPROXIMATE AND MUST BE ESTABLISHED BY TRIAL HOLES. NO LIABILITY WHATSOEVER IS ACCEPTED FOR ANY ERROR OR OMISSION.

REPRODUCED FROM THE ORDNANCE SURVEY MAP BY ANGLIAN WATER SERVICES LIMITED BY PERMISSION OF ORDNANCE SURVEY ON BEHALF OF THE CONTROLLER OF HER MAJESTY'S STATIONERY OFFICE. ©CROWN COPYRIGHT ANGLIAN WATER SERVICES LIMITED, LICENCE NUMBER WU298492. PW A3P TITLE BLOCK V1 (2024)

IMR-W- PLANNED WORKS & ASSET HEALTH



Lancaster House,  
Lancaster Way,  
Ermine Business Park,  
Huntingdon  
PE29 6XU

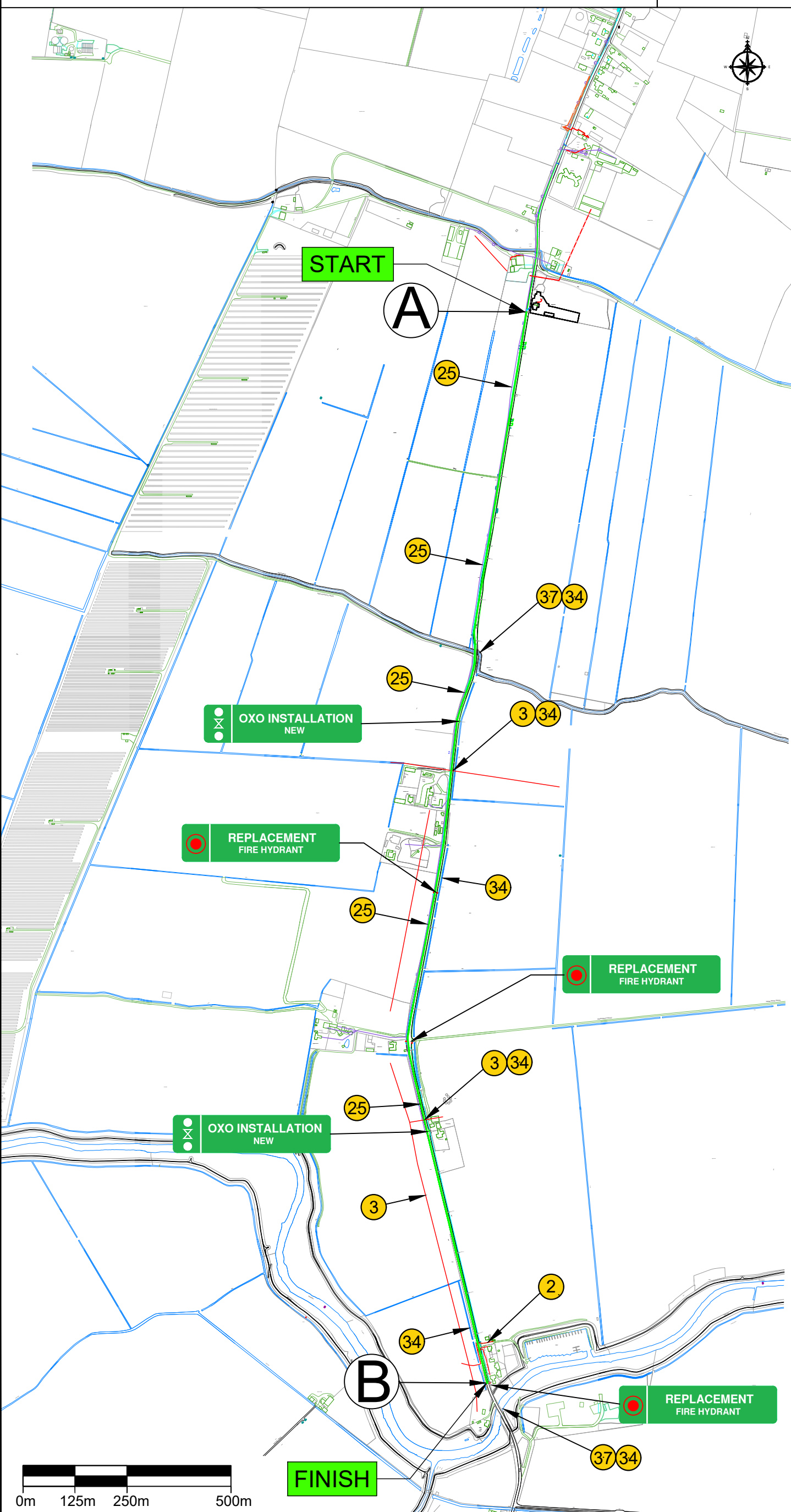


E-MAIL: SOLUTIONSDELIVERY@ANGLIANWATER.CO.UK

SCHEME:

TWENTY PENCE ROAD  
SCHEME PLAN

DESIGNED: N.PLUMB	DATE: 07.01.2025	CHECKED:	DATE:
DRAWN: R.DOUGLAS	DATE: 14.01.2025	APPROVED:	DATE:
SCALE: 1:10000	A3	GRID REF: TL4804573798-TL4795871221	
DRAWING No: WAT-07901-PR-EA-14-65450531-001	REV P2		



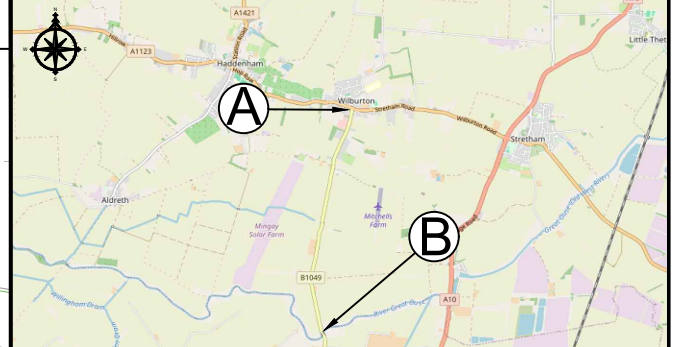
DRAWING REVISIONS

REV	DESCRIPTION	DATE
P2	CHANGAGE ERROR FIXED	24.01.2025
P1	INITIAL LAYOUT	14.01.2025

▼ PLAN VIEW

SCALE:1:10000

LOCATION PLAN (N.T.S)



LEGEND

**FITTINGS**

- WASHOUT
- SLUICE VALVE
- FIRE HYDRANT
- PRESSURE REDUCING VALVE
- NON-RETURN VALVE
- LINESTOP
- METER

**MAINS**

- EXISTING MAINS
- EXISTING CONNECTION DETAIL
- PROPOSED MAINS
- ABANDONED MAINS / MAINS TO BE ABANDONED

**LINE TYPES**

- PIPE IN DUCT
- OPEN CUT
- DIRECTIONAL DRILLING
- TRENCHING
- RAW
- SUP LINING
- PIPE BURSTING

**DISTRICT METER PERIPHERALS**

- D-D-D-D-D-D-D-D-D-D
- KIOSK
- HALDO PILLAR
- TREES / VEGETATION
- LAUNCH / RECEPTION PIT

**UTILITIES**

- LOW PRESSURE
- MEDIUM PRESSURE
- INTERMEDIATE PRESSURE
- HIGH PRESSURE
- LV OVERHEAD
- HV OVERHEAD
- BRITISH TELECOM
- BT OVERHEAD
- FIBRE OPTIC CABLE
- FOUL WATER
- SURFACE WATER
- COMBINATION SEWER
- SITE BOUNDARY
- SITE ACCESS (PRIVATE LAND)
- PIPE IN DUCT (OTHER)
- OIL / FUEL PIPELINE
- TOPOGRAPHY
- WATERCOURSE
- AREA OF INTEREST BOUNDARY I.e. SSSA

HAZARDS

- DANGER** 2: ELECTRIC
- CAUTION** 32: CULVERT
- DANGER** 3: OVERHEAD ELECTRIC
- CAUTION** 37: RIVER
- CAUTION** 25: TELECOMMUNICATIONS OVERHEAD
- DANGER** 34: FALL FROM HEIGHT

**DRAFT**  
INFORMATION  
ONLY

MAINLAYING DETAILS

CONNECTIONS				
AT	CONNECTION TYPE	ONTO MAIN	AT GRID REF	CONNECTING MAIN
A	CUT IN	2" CI	548045-273798	90mm MDPE
B	END WO		547958-271221	90mm MDPE

MAINLAYING				
FROM	LAY	OF PIPE	SDR RATING	METHOD
A to B	2621m	90mm	SDR11	D-DRILL

ALL COPYRIGHT AND DESIGN RIGHT SUBSISTING IN THIS DOCUMENT IS THE PROPERTY OF ANGLIAN WATER SERVICES LIMITED, AND MAY NOT BE REPRODUCED WITHOUT ANGLIAN WATER'S CONSENT. THIS DOCUMENT AND THE INFORMATION CONTAINED WITHIN IT IS CONFIDENTIAL TO ANGLIAN WATER SERVICES LIMITED AND MAY NOT BE DISCLOSED TO ANY THIRD PARTY WITHOUT ANGLIAN WATER'S CONSENT.

THE INFORMATION SHOWN ON THIS DRAWING IS BASED ON THE BEST AVAILABLE INFORMATION BUT THE ACTUAL POSITION OF ALL APPARATUS MUST BE REGARDED AS APPROXIMATE AND MUST BE ESTABLISHED BY TRIAL HOLES. NO LIABILITY WHATSOEVER IS ACCEPTED FOR ANY ERROR OR OMISSION.

REPRODUCED FROM THE ORDNANCE SURVEY MAP BY ANGLIAN WATER SERVICES LIMITED BY PERMISSION OF ORDNANCE SURVEY ON BEHALF OF THE CONTROLLER OF HER MAJESTY'S STATIONERY OFFICE. ©CROWN COPYRIGHT ANGLIAN WATER SERVICES LIMITED, LICENCE NUMBER WU298492. PW A3P TITLE BLOCK V1 (2024)

IMR-W- PLANNED WORKS & ASSET HEALTH



Lancaster House,  
Lancaster Way,  
Ermine Business Park,  
Huntingdon  
PE29 6XU

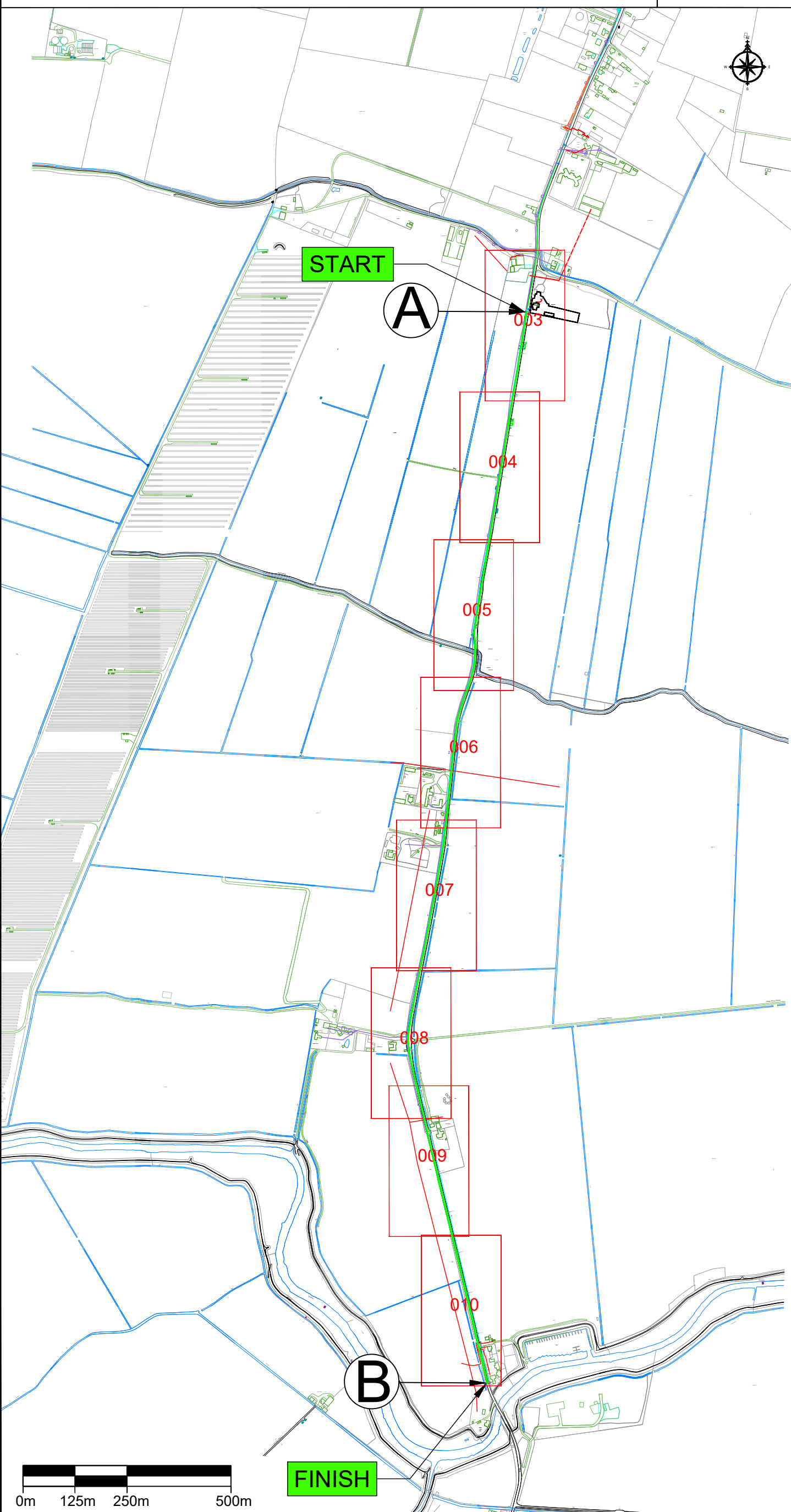


E-MAIL: SOLUTIONSDELIVERY@ANGLIANWATER.CO.UK

SCHEME:

TWENTY PENCE ROAD  
SCHEME PLAN – MAP SECTIONS

DESIGNED: N.PLUMB	DATE: 07.01.2025	CHECKED:	DATE:
DRAWN: R.DOUGLAS	DATE: 14.01.2025	APPROVED:	DATE:
SCALE: 1:10000	A3	GRID REF: TL4804573798-TL4795871221	
DRAWING No: WAT-07901-PR-EA-14-65450531-002	REV P2		



DRAWING REVISIONS

REV	DESCRIPTION	DATE	BY
P2	CHANGING ERROR FIXED	24.01.2025	RCD
P1	INITIAL LAYOUT	14.01.2025	

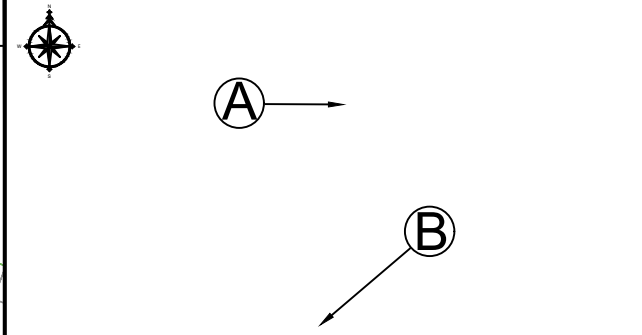
DETAILS



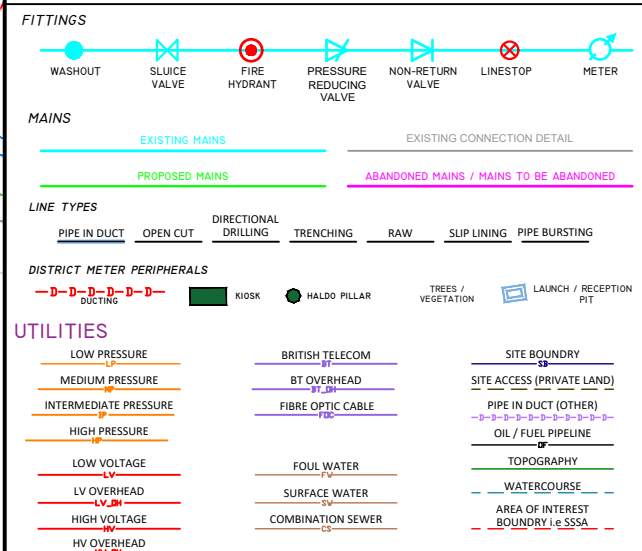
▼ PLAN VIEW

SCALE 1:1000

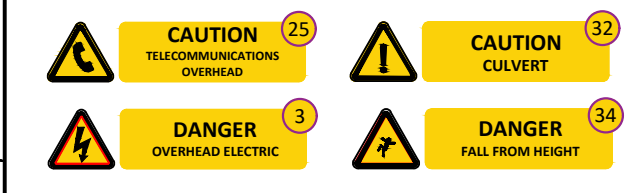
LOCATION PLAN (N.T.S)



LEGEND



HAZARDS



**DRAFT INFORMATION ONLY**

MAINLAYING DETAILS

CONNECTIONS				
AT	CONNECTION TYPE	ONTO MAIN	AT GRID REF	CONNECTING MAIN
A	CUT IN	2" CI	548045-273798	90mm MDPE
B	END WO		547958-271221	90mm MDPE

MAINLAYING				
FROM	LAY	OF PIPE	SDR RATING	METHOD
A to B	2621m	90mm	SDR11	D-DRILL

ALL COPYRIGHT AND DESIGN RIGHT SUBSISTING IN THIS DOCUMENT IS THE PROPERTY OF ANGLIAN WATER SERVICES LIMITED, AND MAY NOT BE REPRODUCED WITHOUT ANGLIAN WATER'S CONSENT. THIS DOCUMENT AND THE INFORMATION CONTAINED WITHIN IT IS CONFIDENTIAL TO ANGLIAN WATER SERVICES LIMITED AND MAY NOT BE DISCLOSED TO ANY THIRD PARTY WITHOUT ANGLIAN WATER'S CONSENT.

THE INFORMATION SHOWN ON THIS DRAWING IS BASED ON THE BEST AVAILABLE INFORMATION BUT THE ACTUAL POSITION OF ALL APPARATUS MUST BE REGARDED AS APPROXIMATE AND MUST BE ESTABLISHED BY TRIAL HOLES. NO LIABILITY WHATSOEVER IS ACCEPTED FOR ANY ERROR OR OMISSION.

REPRODUCED FROM THE ORDNANCE SURVEY MAP BY ANGLIAN WATER SERVICES LIMITED BY PERMISSION OF ORDNANCE SURVEY ON BEHALF OF THE CONTROLLER OF HER MAJESTY'S STATIONERY OFFICE. ©CROWN COPYRIGHT ANGLIAN WATER SERVICES LIMITED, LICENCE NUMBER WU298492. PW A3P TITLE BLOCK V1 (2024)

**IMR-W- PLANNED WORKS & ASSET HEALTH**

Lancaster House,  
Lancaster Way,  
Ermine Business Park,  
Huntingdon  
PE29 6XU

E-MAIL: SOLUTIONSDELIVERY@ANGLIANWATER.CO.UK

SCHEME:  
**TWENTY PENCE ROAD SECTION 1 0-200m**

DESIGNED: N.PLUMB	DATE: 07.01.2025	CHECKED:	DATE:
DRAWN: R.DOUGLAS	DATE: 14.01.2025	APPROVED:	DATE:
SCALE: 1:10000	A3	GRID REF: TL4804573798-TL4795871221	
DRAWING No: WAT-07901-PR-EA-14-65450531-003	REV P2		

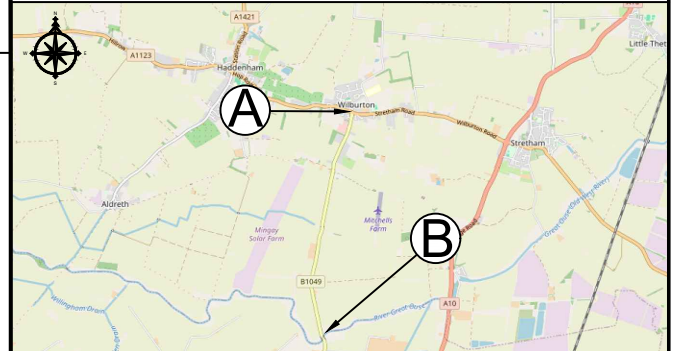
DRAWING REVISIONS

REV	BY	DATE	DETAILS
P2		24.01.2025	CHAINAGE ERROR FIXED
P1		14.01.2025	INITIAL LAYOUT

▼ PLAN VIEW

SCALE 1:1000

LOCATION PLAN (N.T.S)



LEGEND

**FITTINGS**

- WASHOUT
- SLUICE VALVE
- FIRE HYDRANT
- PRESSURE REDUCING VALVE
- NON-RETURN VALVE
- LINESTOP
- METER

**MAINS**

- EXISTING MAINS
- EXISTING CONNECTION DETAIL
- PROPOSED MAINS
- ABANDONED MAINS / MAINS TO BE ABANDONED

**LINE TYPES**

- PIPE IN DUCT
- OPEN CUT
- DIRECTIONAL DRILLING
- TRENCHING
- RAW
- SUP LINING
- PIPE BURSTING

**DISTRICT METER PERIPHERALS**

- KIOSK
- HALDO PILLAR
- TREES / VEGETATION
- LAUNCH / RECEPTION PIT

**UTILITIES**

- LOW PRESSURE
- MEDIUM PRESSURE
- INTERMEDIATE PRESSURE
- HIGH PRESSURE
- LOW VOLTAGE
- LV OVERHEAD
- HIGH VOLTAGE
- HV OVERHEAD
- BRITISH TELECOM
- BT OVERHEAD
- FIBRE OPTIC CABLE
- FOUL WATER
- SURFACE WATER
- COMBINATION SEWER
- SITE BOUNDARY
- SITE ACCESS (PRIVATE LAND)
- PIPE IN DUCT (OTHER)
- OIL / FUEL PIPELINE
- TOPOGRAPHY
- WATERCOURSE
- AREA OF INTEREST
- BOUNDARY I.e. SSSA

HAZARDS

- CAUTION** 25 TELECOMMUNICATIONS OVERHEAD
- CAUTION** 32 CULTVERT
- DANGER** 34 FALL FROM HEIGHT

**DRAFT INFORMATION ONLY**

MAINLAYING DETAILS

**CONNECTIONS**

AT	CONNECTION TYPE	ONTO MAIN	AT GRID REF	CONNECTING MAIN
A	CUT IN	2" CI	548045-273798	90mm MDPE
B	END WO		547958-271221	90mm MDPE

**MAINLAYING**

FROM	LAY	OF PIPE	SDR RATING	METHOD
A to B	2621m	90mm	SDR11	D-DRILL

ALL COPYRIGHT AND DESIGN RIGHT SUBSISTING IN THIS DOCUMENT IS THE PROPERTY OF ANGLIAN WATER SERVICES LIMITED, AND MAY NOT BE REPRODUCED WITHOUT ANGLIAN WATER'S CONSENT. THIS DOCUMENT AND THE INFORMATION CONTAINED WITHIN IT IS CONFIDENTIAL TO ANGLIAN WATER SERVICES LIMITED AND MAY NOT BE DISCLOSED TO ANY THIRD PARTY WITHOUT ANGLIAN WATER'S CONSENT.

THE INFORMATION SHOWN ON THIS DRAWING IS BASED ON THE BEST AVAILABLE INFORMATION BUT THE ACTUAL POSITION OF ALL APPARATUS MUST BE REGARDED AS APPROXIMATE AND MUST BE ESTABLISHED BY TRIAL HOLES. NO LIABILITY WHATSOEVER IS ACCEPTED FOR ANY ERROR OR OMISSION.

REPRODUCED FROM THE ORDNANCE SURVEY MAP BY ANGLIAN WATER SERVICES LIMITED BY PERMISSION OF ORDNANCE SURVEY ON BEHALF OF THE CONTROLLER OF HER MAJESTY'S STATIONERY OFFICE. ©CROWN COPYRIGHT ANGLIAN WATER SERVICES LIMITED, LICENCE NUMBER WU298492. PW A3P TITLE BLOCK V1 (2024)

**IMR-W- PLANNED WORKS & ASSET HEALTH**

**IMR WATER**

Lancaster House,  
Lancaster Way,  
Ermine Business Park,  
Huntingdon  
PE29 6XU

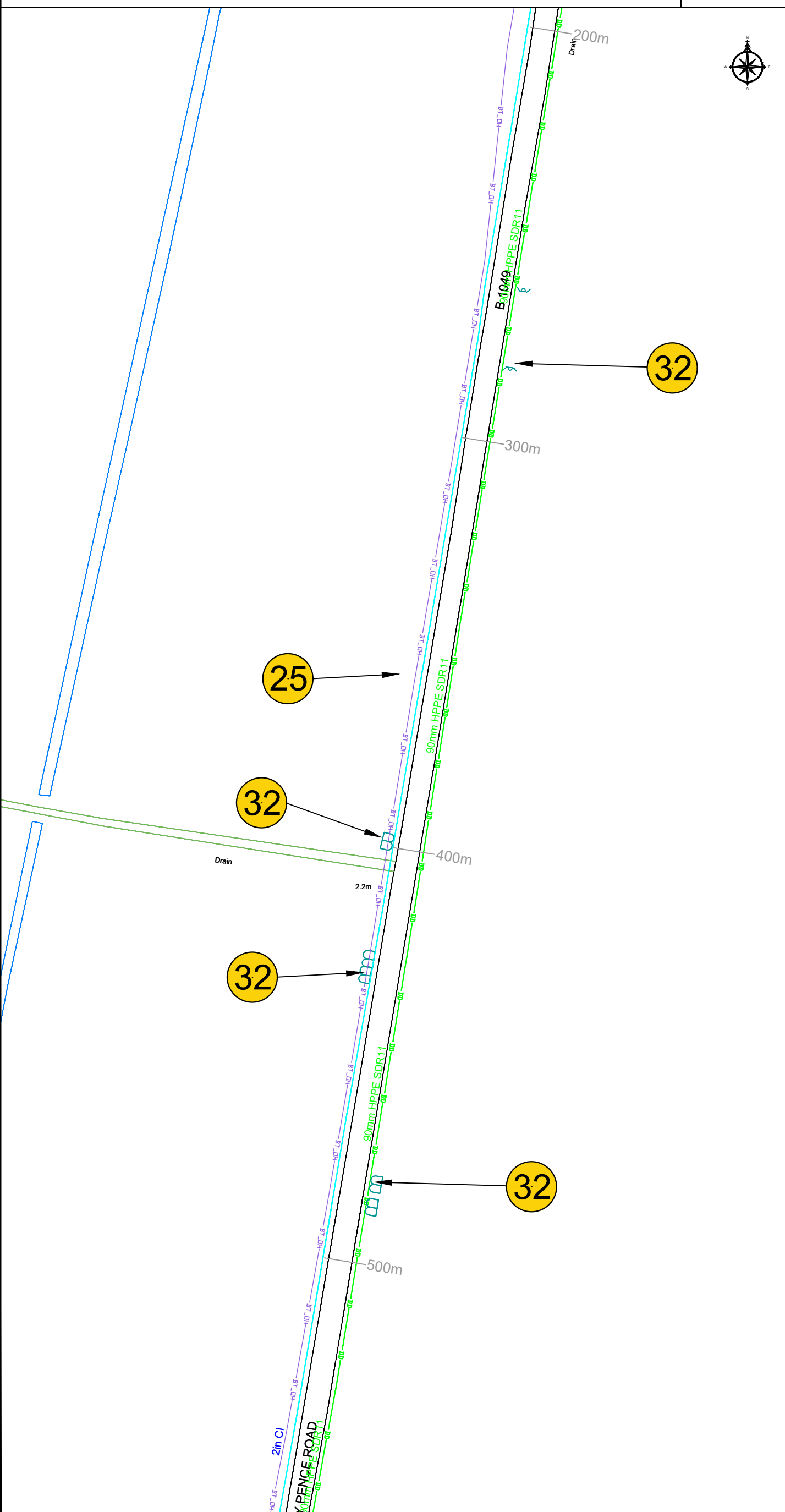
love every drop  
anglianwater

E-MAIL: SOLUTIONSDELIVERY@ANGLIANWATER.CO.UK

**SCHEME:**

**TWENTY PENCE ROAD SECTION 2 200m-500m**

DESIGNED: N.PLUMB	DATE: 07.01.2025	CHECKED:	DATE:
DRAWN: R.DOUGLAS	DATE: 14.01.2025	APPROVED:	DATE:
SCALE: 1:10000	A3	GRID REF: TL4804573798-TL4795871221	
DRAWING No: WAT-07901-PR-EA-14-65450531-004	REV P2		



**DRAWING REVISIONS**

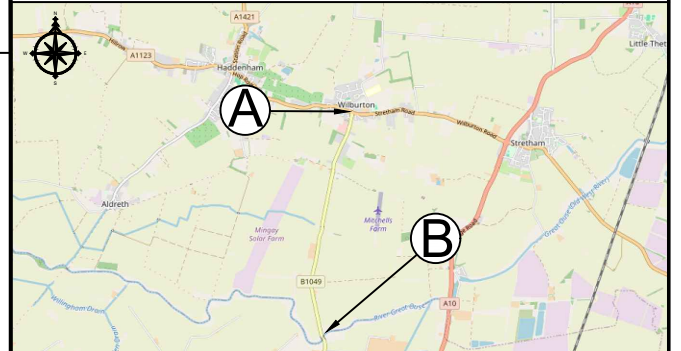
REV	DESCRIPTION	BY	DATE
P2	CHAINAGE ERROR FIXED	RCD	24.01.2025
P1	INITIAL LAYOUT	RCD	14.01.2025

DETAILS

▼ PLAN VIEW

SCALE 1:1000

LOCATION PLAN (N.T.S)



LEGEND

**FITTINGS**

- WASHOUT
- SLUICE VALVE
- FIRE HYDRANT
- PRESSURE REDUCING VALVE
- NON-RETURN VALVE
- LINESTOP
- METER

**MAINS**

- EXISTING MAINS
- EXISTING CONNECTION DETAIL
- PROPOSED MAINS
- ABANDONED MAINS / MAINS TO BE ABANDONED

**LINE TYPES**

- PIPE IN DUCT
- OPEN CUT
- DIRECTIONAL DRILLING
- TRENCHING
- RAW
- SUP LINING
- PIPE BURSTING

**DISTRICT METER PERIPHERALS**

- DUCTING
- KIOSK
- HALDO PILLAR
- TREES / VEGETATION
- LAUNCH / RECEPTION PIT

**UTILITIES**

- LOW PRESSURE
- MEDIUM PRESSURE
- INTERMEDIATE PRESSURE
- HIGH PRESSURE
- LOW VOLTAGE
- LV OVERHEAD
- HIGH VOLTAGE
- HV OVERHEAD
- BRITISH TELECOM
- BT OVERHEAD
- FIBRE OPTIC CABLE
- FOUL WATER
- SURFACE WATER
- COMBINATION SEWER
- SITE BOUNDARY
- SITE ACCESS (PRIVATE LAND)
- PIPE IN DUCT (OTHER)
- OIL / FUEL PIPELINE
- TOPOGRAPHY
- WATERCOURSE
- AREA OF INTEREST
- BOUNDARY I.e. SSSA

HAZARDS

- CAUTION 25** TELECOMMUNICATIONS OVERHEAD
- CAUTION 32** CULVERT
- CAUTION 37** RIVER
- DANGER 34** FALL FROM HEIGHT

**DRAFT**  
INFORMATION ONLY

MAINLAYING DETAILS

**CONNECTIONS**

AT	CONNECTION TYPE	ONTO MAIN	AT GRID REF	CONNECTING MAIN
A	CUT IN	2" CI	548045-273798	90mm MDPE
B	END WO		547958-271221	90mm MDPE

**MAINLAYING**

FROM	LAY	OF PIPE	SDR RATING	METHOD
A to B	2621m	90mm	SDR11	D-DRILL

ALL COPYRIGHT AND DESIGN RIGHT SUBSISTING IN THIS DOCUMENT IS THE PROPERTY OF ANGLIAN WATER SERVICES LIMITED, AND MAY NOT BE REPRODUCED WITHOUT ANGLIAN WATER'S CONSENT. THIS DOCUMENT AND THE INFORMATION CONTAINED WITHIN IT IS CONFIDENTIAL TO ANGLIAN WATER SERVICES LIMITED AND MAY NOT BE DISCLOSED TO ANY THIRD PARTY WITHOUT ANGLIAN WATER'S CONSENT.

THE INFORMATION SHOWN ON THIS DRAWING IS BASED ON THE BEST AVAILABLE INFORMATION BUT THE ACTUAL POSITION OF ALL APPARATUS MUST BE REGARDED AS APPROXIMATE AND MUST BE ESTABLISHED BY TRIAL HOLES. NO LIABILITY WHATSOEVER IS ACCEPTED FOR ANY ERROR OR OMISSION.

REPRODUCED FROM THE ORDNANCE SURVEY MAP BY ANGLIAN WATER SERVICES LIMITED BY PERMISSION OF ORDNANCE SURVEY ON BEHALF OF THE CONTROLLER OF HER MAJESTY'S STATIONERY OFFICE. ©CROWN COPYRIGHT ANGLIAN WATER SERVICES LIMITED, LICENCE NUMBER WU298492. PW A3P TITLE BLOCK V1 (2024)

**IMR-W- PLANNED WORKS & ASSET HEALTH**

**IMR WATER**

Lancaster House,  
Lancaster Way,  
Ermine Business Park,  
Huntingdon  
PE29 6XU

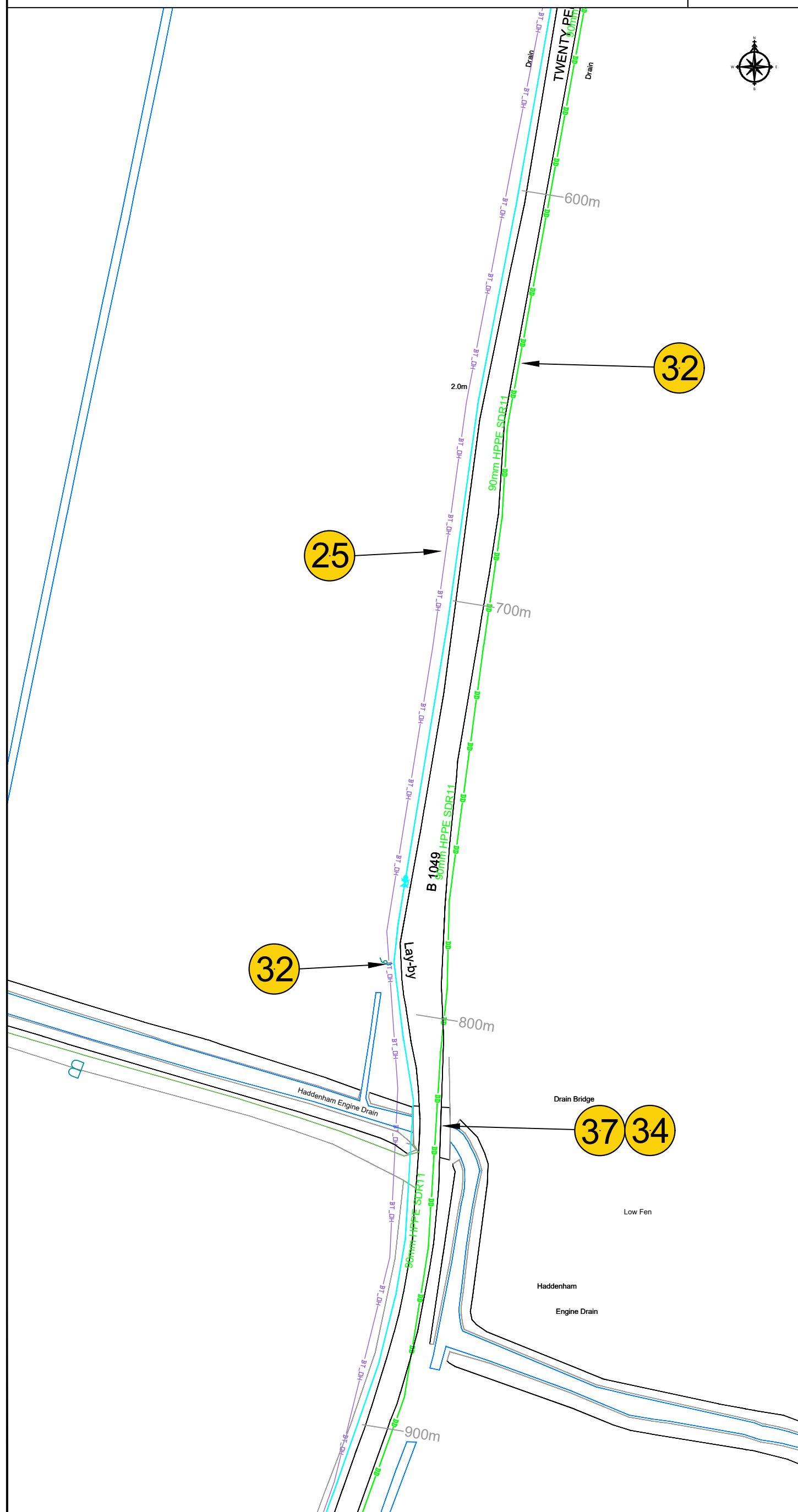
love every drop  
anglianwater

E-MAIL: SOLUTIONSDELIVERY@ANGLIANWATER.CO.UK

**SCHEME:**

**TWENTY PENCE ROAD SECTION 3 500m-900m**

DESIGNED: N.PLUMB	DATE: 07.01.2025	CHECKED:	DATE:
DRAWN: R.DOUGLAS	DATE: 14.01.2025	APPROVED:	DATE:
SCALE: 1:10000	A3	GRID REF: TL4804573798-TL4795871221	
DRAWING No: WAT-07901-PR-EA-14-65450531-005	REV P2		



**DRAWING REVISIONS**

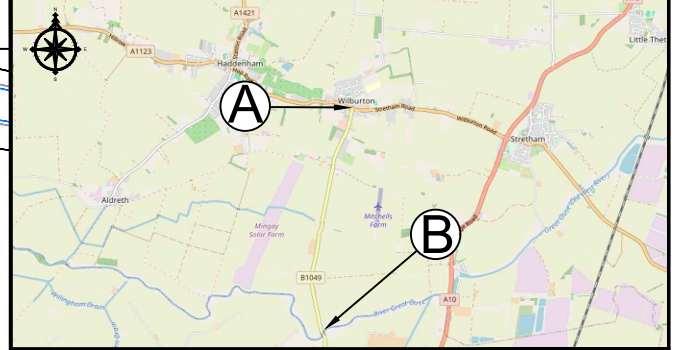
REV	DESCRIPTION	DATE	BY	DATE
P2	CHAINAGE ERROR FIXED	24.01.2025	RCD	
P1	INITIAL LAYOUT	14.01.2025	RCD	

DETAILS

▼ PLAN VIEW

SCALE 1:1000

LOCATION PLAN (N.T.S)



LEGEND

**FITTINGS**

- WASHOUT
- SLUICE VALVE
- FIRE HYDRANT
- PRESSURE REDUCING VALVE
- NON-RETURN VALVE
- LINESTOP
- METER

**MAINS**

- EXISTING MAINS
- EXISTING CONNECTION DETAIL
- PROPOSED MAINS
- ABANDONED MAINS / MAINS TO BE ABANDONED

**LINE TYPES**

- PIPE IN DUCT
- OPEN CUT
- DIRECTIONAL DRILLING
- TRENCHING
- RAW
- SLIP LINING
- PIPE BURSTING

**DISTRICT METER PERIPHERALS**

- DUCTING
- KIOSK
- HALDO PILLAR
- TREES / VEGETATION
- LAUNCH / RECEPTION PIT

**UTILITIES**

- LOW PRESSURE
- MEDIUM PRESSURE
- INTERMEDIATE PRESSURE
- HIGH PRESSURE
- LOW VOLTAGE
- LV OVERHEAD
- HIGH VOLTAGE
- HV OVERHEAD
- BRITISH TELECOM
- BT OVERHEAD
- FIBRE OPTIC CABLE
- FOUL WATER
- SURFACE WATER
- COMBINATION SEWER
- SITE BOUNDARY
- SITE ACCESS (PRIVATE LAND)
- PIPE IN DUCT (OTHER)
- OIL / FUEL PIPELINE
- TOPOGRAPHY
- WATERCOURSE
- AREA OF INTEREST
- BOUNDARY I.e. SSSA

HAZARDS

- CAUTION** 25 TELECOMMUNICATIONS OVERHEAD
- CAUTION** 32 CULTVERT
- CAUTION** 37 RIVER
- DANGER** 34 FALL FROM HEIGHT
- DANGER** 3 OVERHEAD ELECTRIC

**DRAFT**  
INFORMATION ONLY

MAINLAYING DETAILS

CONNECTIONS				
AT	CONNECTION TYPE	ONTO MAIN	AT GRID REF	CONNECTING MAIN
A	CUT IN	2" CI	548045-273798	90mm MDPE
B	END WO		547958-271221	90mm MDPE

MAINLAYING				
FROM	LAY	OF PIPE	SDR RATING	METHOD
A to B	2621m	90mm	SDR11	D-DRILL

ALL COPYRIGHT AND DESIGN RIGHT SUBSISTING IN THIS DOCUMENT IS THE PROPERTY OF ANGLIAN WATER SERVICES LIMITED, AND MAY NOT BE REPRODUCED WITHOUT ANGLIAN WATER'S CONSENT. THIS DOCUMENT AND THE INFORMATION CONTAINED WITHIN IT IS CONFIDENTIAL TO ANGLIAN WATER SERVICES LIMITED AND MAY NOT BE DISCLOSED TO ANY THIRD PARTY WITHOUT ANGLIAN WATER'S CONSENT.

THE INFORMATION SHOWN ON THIS DRAWING IS BASED ON THE BEST AVAILABLE INFORMATION BUT THE ACTUAL POSITION OF ALL APPARATUS MUST BE REGARDED AS APPROXIMATE AND MUST BE ESTABLISHED BY TRIAL HOLES. NO LIABILITY WHATSOEVER IS ACCEPTED FOR ANY ERROR OR OMISSION.

REPRODUCED FROM THE ORDNANCE SURVEY MAP BY ANGLIAN WATER SERVICES LIMITED BY PERMISSION OF ORDNANCE SURVEY ON BEHALF OF THE CONTROLLER OF HER MAJESTY'S STATIONERY OFFICE. ©CROWN COPYRIGHT ANGLIAN WATER SERVICES LIMITED, LICENCE NUMBER WU298492. PW A3P TITLE BLOCK V1 (2024)

IMR-W- PLANNED WORKS & ASSET HEALTH



Lancaster House,  
Lancaster Way,  
Ermine Business Park,  
Huntingdon  
PE29 6XU

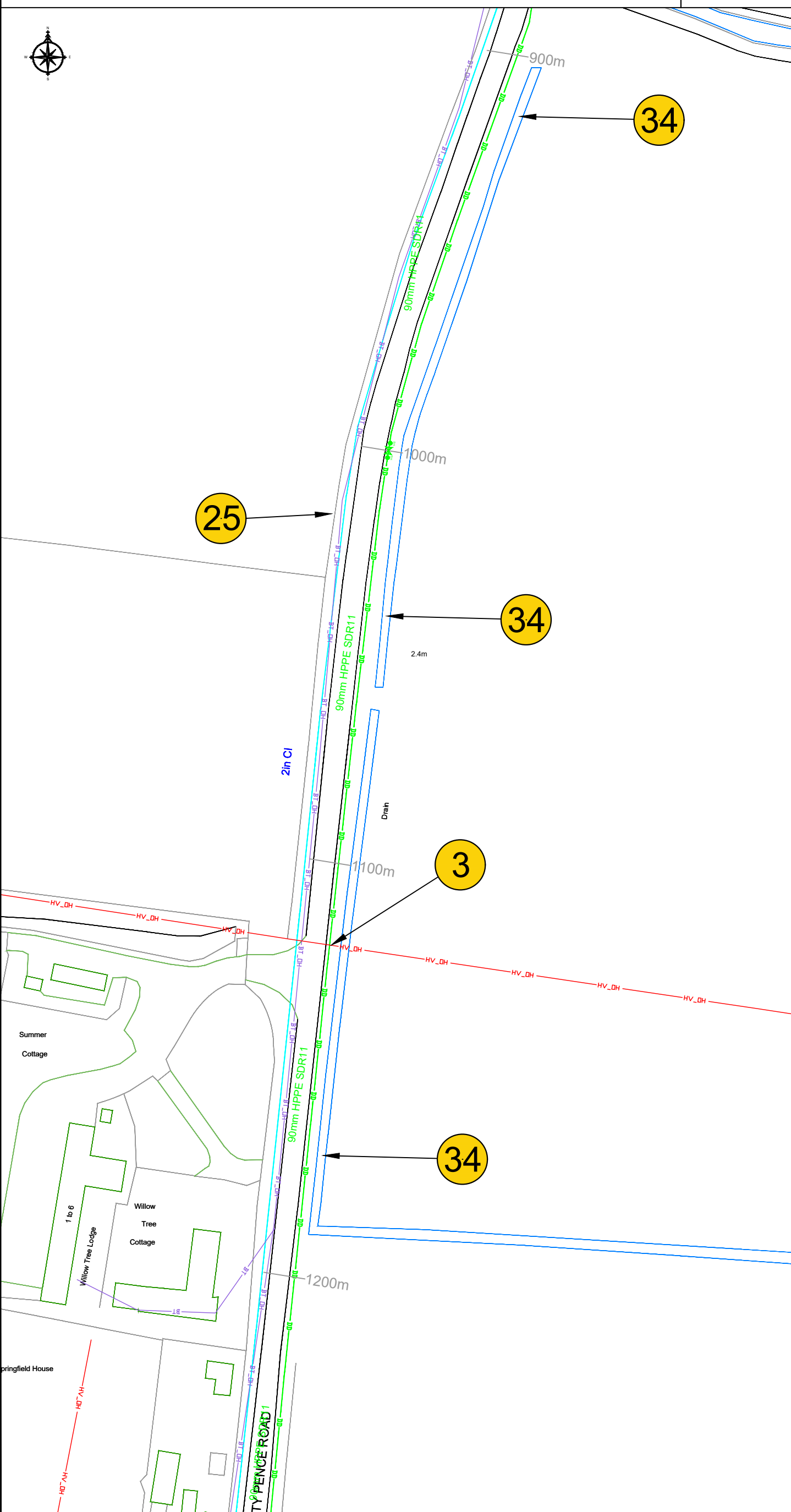


E-MAIL: SOLUTIONSDELIVERY@ANGLIANWATER.CO.UK

SCHEME:

TWENTY PENCE ROAD  
SECTION 4 900m-1200m

DESIGNED: N.PLUMB	DATE: 07.01.2025	CHECKED:	DATE:
DRAWN: R.DOUGLAS	DATE: 14.01.2025	APPROVED:	DATE:
SCALE: 1:10000	A3	GRID REF: TL4804573798-TL4795871221	
DRAWING No: WAT-07901-PR-EA-14-65450531-006	REV P2		



DRAWING REVISIONS

REV	DESCRIPTION	DATE
P2	CHANGAGE ERROR FIXED	24.01.2025
P1	INITIAL LAYOUT	14.01.2025

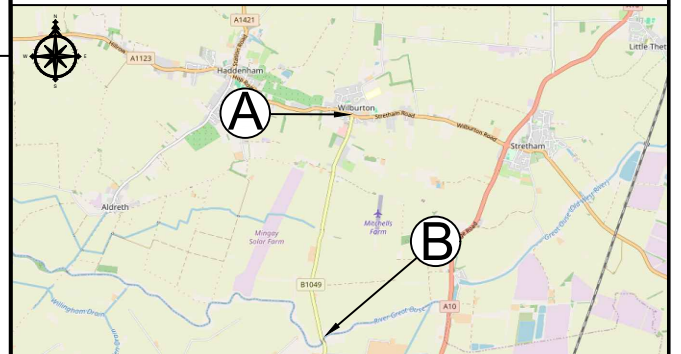
DETAILS



▼ PLAN VIEW

SCALE 1:1000

LOCATION PLAN (N.T.S)



LEGEND

**FITTINGS**

- WASHOUT
- SLUICE VALVE
- FIRE HYDRANT
- PRESSURE REDUCING VALVE
- NON-RETURN VALVE
- LINESTOP
- METER

**MAINS**

- EXISTING MAINS
- EXISTING CONNECTION DETAIL
- PROPOSED MAINS
- ABANDONED MAINS / MAINS TO BE ABANDONED

**LINE TYPES**

- PIPE IN DUCT
- OPEN CUT
- DIRECTIONAL DRILLING
- TRENCHING
- RAW
- SUP LINING
- PIPE BURSTING

**DISTRICT METER PERIPHERALS**

- KIOSK
- HALDO PILLAR
- TREES / VEGETATION
- LAUNCH / RECEPTION PIT

**UTILITIES**

- LOW PRESSURE
- MEDIUM PRESSURE
- INTERMEDIATE PRESSURE
- HIGH PRESSURE
- LOW VOLTAGE
- LV OVERHEAD
- HIGH VOLTAGE
- HV OVERHEAD
- BRITISH TELECOM
- BT OVERHEAD
- FIBRE OPTIC CABLE
- FOUL WATER
- SURFACE WATER
- COMBINATION SEWER
- SITE BOUNDARY
- SITE ACCESS (PRIVATE LAND)
- PIPE IN DUCT (OTHER)
- OIL / FUEL PIPELINE
- TOPOGRAPHY
- WATERCOURSE
- AREA OF INTEREST
- BOUNDARY I.e. SSSA

HAZARDS

- CAUTION** 25 TELECOMMUNICATIONS OVERHEAD
- CAUTION** 32 CULVERT
- CAUTION** 37 RIVER
- DANGER** 34 FALL FROM HEIGHT
- DANGER** 3 OVERHEAD ELECTRIC

**DRAFT**  
INFORMATION  
ONLY

MAINLAYING DETAILS

CONNECTIONS				
AT	CONNECTION TYPE	ONTO MAIN	AT GRID REF	CONNECTING MAIN
A	CUT IN	2" CI	548045-273798	90mm MDPE
B	END WO		547958-271221	90mm MDPE

MAINLAYING				
FROM	LAY	OF PIPE	SDR RATING	METHOD
A to B	2621m	90mm	SDR11	D-DRILL

ALL COPYRIGHT AND DESIGN RIGHT SUBSISTING IN THIS DOCUMENT IS THE PROPERTY OF ANGLIAN WATER SERVICES LIMITED, AND MAY NOT BE REPRODUCED WITHOUT ANGLIAN WATER'S CONSENT. THIS DOCUMENT AND THE INFORMATION CONTAINED WITHIN IT IS CONFIDENTIAL TO ANGLIAN WATER SERVICES LIMITED AND MAY NOT BE DISCLOSED TO ANY THIRD PARTY WITHOUT ANGLIAN WATER'S CONSENT.

THE INFORMATION SHOWN ON THIS DRAWING IS BASED ON THE BEST AVAILABLE INFORMATION BUT THE ACTUAL POSITION OF ALL APPARATUS MUST BE REGARDED AS APPROXIMATE AND MUST BE ESTABLISHED BY TRIAL HOLES. NO LIABILITY WHATSOEVER IS ACCEPTED FOR ANY ERROR OR OMISSION.

REPRODUCED FROM THE ORDNANCE SURVEY MAP BY ANGLIAN WATER SERVICES LIMITED BY PERMISSION OF ORDNANCE SURVEY ON BEHALF OF THE CONTROLLER OF HER MAJESTY'S STATIONERY OFFICE. ©CROWN COPYRIGHT ANGLIAN WATER SERVICES LIMITED, LICENCE NUMBER WU298492. PW A3P TITLE BLOCK V1 (2024)

IMR-W- PLANNED WORKS & ASSET HEALTH



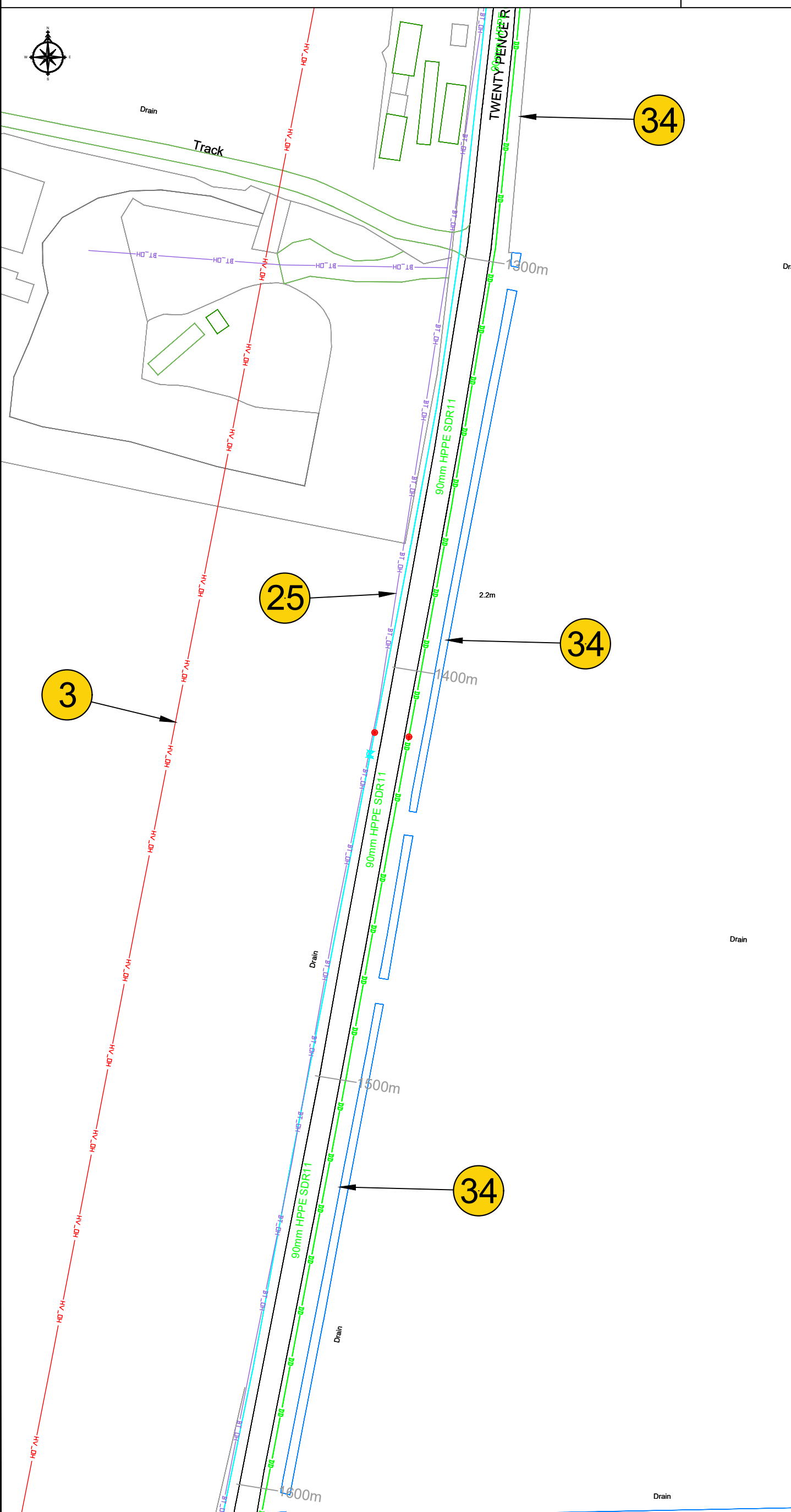
Lancaster House,  
Lancaster Way,  
Ermine Business Park,  
Huntingdon  
PE29 6XU



E-MAIL: SOLUTIONSDELIVERY@ANGLIANWATER.CO.UK

SCHEME:  
**TWENTY PENCE ROAD  
SECTION 5 1200m-1600m**

DESIGNED: N.PLUMB	DATE: 07.01.2025	CHECKED:	DATE:
DRAWN: R.DOUGLAS	DATE: 14.01.2025	APPROVED:	DATE:
SCALE: 1:10000	A3	GRID REF: TL4804573798-TL4795871221	
DRAWING No: WAT-07901-PR-EA-14-65450531-007	REV P2		



DRAWING REVISIONS

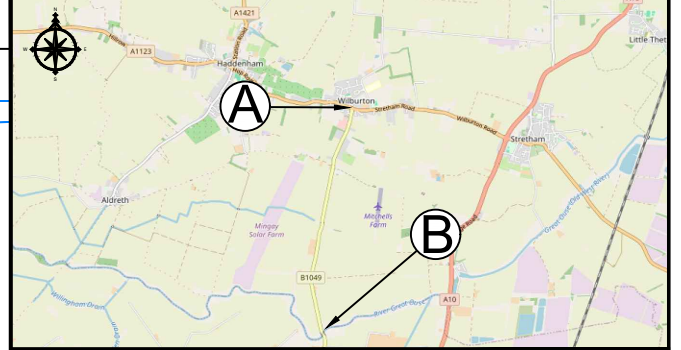
REV	DESCRIPTION	DATE
P2	CHANGING ERROR FIXED	24.01.2025
P1	INITIAL LAYOUT	14.01.2025

DETAILS

▼ PLAN VIEW

SCALE 1:1000

LOCATION PLAN (N.T.S)



LEGEND

**FITTINGS**

- WASHOUT
- SLUICE VALVE
- FIRE HYDRANT
- PRESSURE REDUCING VALVE
- NON-RETURN VALVE
- LINESTOP
- METER

**MAINS**

- EXISTING MAINS
- EXISTING CONNECTION DETAIL
- PROPOSED MAINS
- ABANDONED MAINS / MAINS TO BE ABANDONED

**LINE TYPES**

- PIPE IN DUCT
- OPEN CUT
- DIRECTIONAL DRILLING
- TRENCHING
- RAW
- SUP LINING
- PIPE BURSTING

**DISTRICT METER PERIPHERALS**

- DUCTING
- KIOSK
- HALDO PILLAR
- TREES / VEGETATION
- LAUNCH / RECEPTION PIT

**UTILITIES**

- LOW PRESSURE
- MEDIUM PRESSURE
- INTERMEDIATE PRESSURE
- HIGH PRESSURE
- LOW VOLTAGE
- LV OVERHEAD
- HIGH VOLTAGE
- HV OVERHEAD
- BRITISH TELECOM
- BT OVERHEAD
- FIBRE OPTIC CABLE
- FOUL WATER
- SURFACE WATER
- COMBINATION SEWER
- SITE BOUNDARY
- SITE ACCESS (PRIVATE LAND)
- PIPE IN DUCT (OTHER)
- OIL / FUEL PIPELINE
- TOPOGRAPHY
- WATERCOURSE
- AREA OF INTEREST
- BOUNDARY I.e. SSSA

HAZARDS

- CAUTION** 25 TELECOMMUNICATIONS OVERHEAD
- CAUTION** 37 RIVER
- DANGER** 3 OVERHEAD ELECTRIC
- CAUTION** 32 CULVERT
- DANGER** 34 FALL FROM HEIGHT

**DRAFT**  
INFORMATION  
ONLY

MAINLAYING DETAILS

CONNECTIONS

AT	CONNECTION TYPE	ONTO MAIN	AT GRID REF	CONNECTING MAIN
A	CUT IN	2" CI	548045-273798	90mm MDPE
B	END WO		547958-271221	90mm MDPE

MAINLAYING

FROM	LAY	OF PIPE	SDR RATING	METHOD
A to B	2621m	90mm	SDR11	D-DRILL

ALL COPYRIGHT AND DESIGN RIGHT SUBSISTING IN THIS DOCUMENT IS THE PROPERTY OF ANGLIAN WATER SERVICES LIMITED, AND MAY NOT BE REPRODUCED WITHOUT ANGLIAN WATER'S CONSENT. THIS DOCUMENT AND THE INFORMATION CONTAINED WITHIN IT IS CONFIDENTIAL TO ANGLIAN WATER SERVICES LIMITED AND MAY NOT BE DISCLOSED TO ANY THIRD PARTY WITHOUT ANGLIAN WATER'S CONSENT.

THE INFORMATION SHOWN ON THIS DRAWING IS BASED ON THE BEST AVAILABLE INFORMATION BUT THE ACTUAL POSITION OF ALL APPARATUS MUST BE REGARDED AS APPROXIMATE AND MUST BE ESTABLISHED BY TRIAL HOLES. NO LIABILITY WHATSOEVER IS ACCEPTED FOR ANY ERROR OR OMISSION.

REPRODUCED FROM THE ORDNANCE SURVEY MAP BY ANGLIAN WATER SERVICES LIMITED BY PERMISSION OF ORDNANCE SURVEY ON BEHALF OF THE CONTROLLER OF HER MAJESTY'S STATIONERY OFFICE. ©CROWN COPYRIGHT ANGLIAN WATER SERVICES LIMITED, LICENCE NUMBER WU298492. PW A3P TITLE BLOCK V1 (2024)

**IMR-W- PLANNED WORKS & ASSET HEALTH**

**IMR WATER**

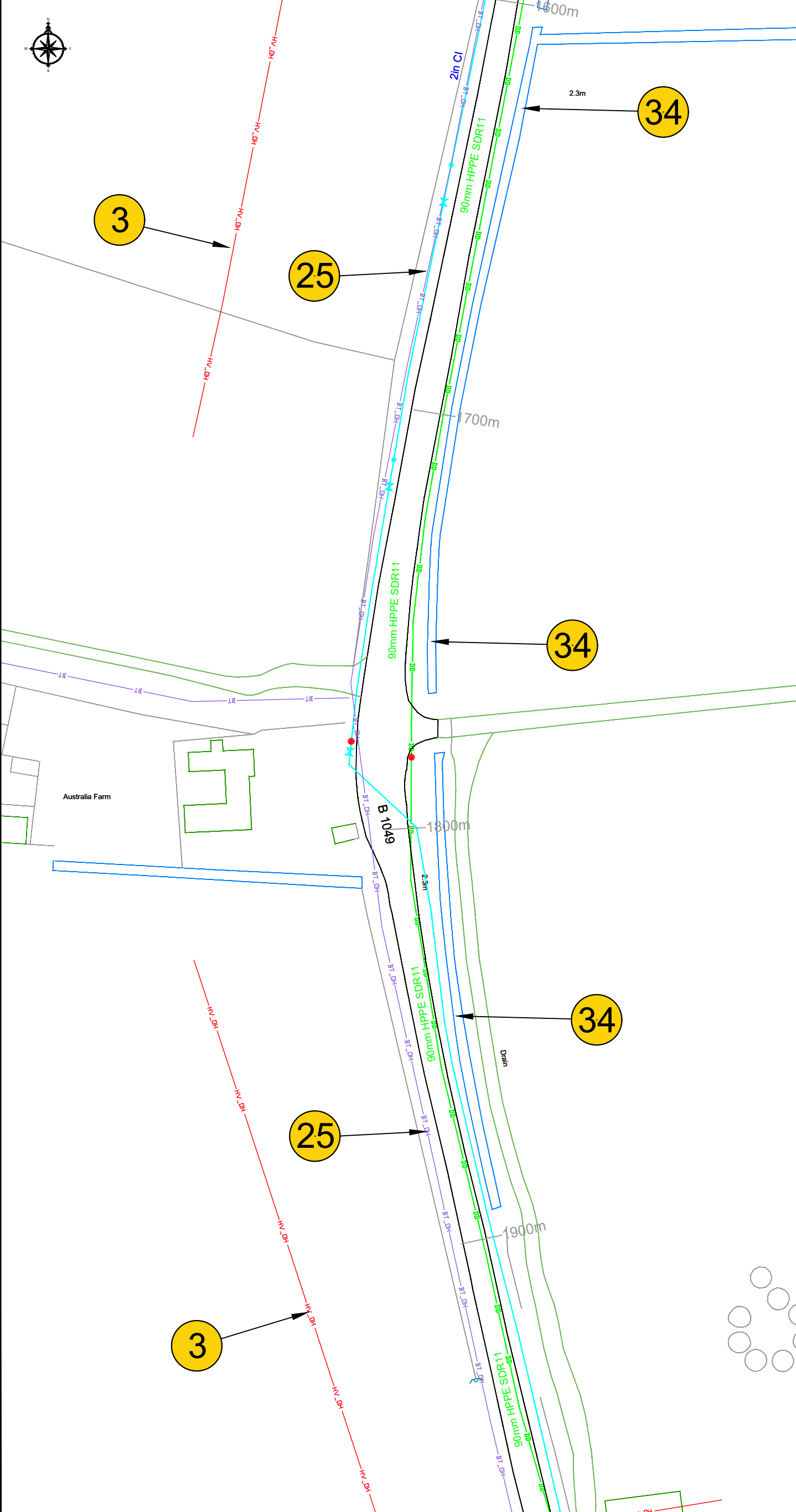
Lancaster House,  
Lancaster Way,  
Ermine Business Park,  
Huntingdon  
PE29 6XU

love every drop  
anglianwater

E-MAIL: SOLUTIONSDELIVERY@ANGLIANWATER.CO.UK

SCHEME:  
**TWENTY PENCE ROAD  
SECTION 6 1600m-1950m**

DESIGNED: N.PLUMB	DATE: 07.01.2025	CHECKED:	DATE:
DRAWN: R.DOUGLAS	DATE: 14.01.2025	APPROVED:	DATE:
SCALE: 1:10000	A3	GRID REF: TL4804573798-TL4795871221	
DRAWING No: WAT-07901-PR-EA-14-65450531-008	REV P2		



DRAWING REVISIONS

REV	DESCRIPTION	DATE
P2	CHANNAGE ERROR FIXED	24.01.2025
P1	INITIAL LAYOUT	14.01.2025

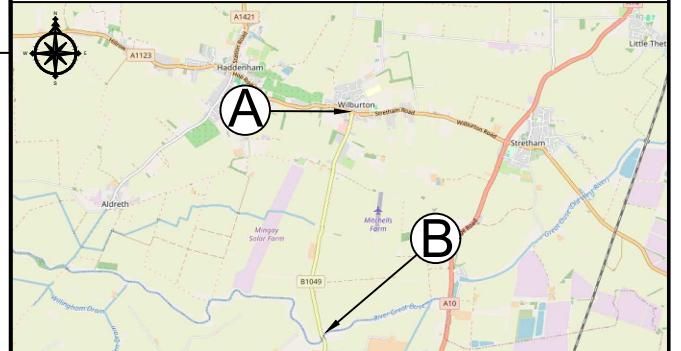
DETAILS



▼ PLAN VIEW

SCALE 1:1000

LOCATION PLAN (N.T.S)



LEGEND

**FITTINGS**

- WASHOUT
- SLUICE VALVE
- FIRE HYDRANT
- PRESSURE REDUCING VALVE
- NON-RETURN VALVE
- LINESTOP
- METER

**MAINS**

- EXISTING MAINS
- EXISTING CONNECTION DETAIL
- PROPOSED MAINS
- ABANDONED MAINS / MAINS TO BE ABANDONED

**LINE TYPES**

- PIPE IN DUCT
- OPEN CUT
- DIRECTIONAL DRILLING
- TRENCHING
- RAW
- SUP LINING
- PIPE BURSTING

**DISTRICT METER PERIPHERALS**

- DUCTING
- KIOSK
- HALDO PILLAR
- TREES / VEGETATION
- LAUNCH / RECEPTION PIT

**UTILITIES**

- LOW PRESSURE
- MEDIUM PRESSURE
- INTERMEDIATE PRESSURE
- HIGH PRESSURE
- LV OVERHEAD
- LV OVERHEAD
- HIGH VOLTAGE
- HV OVERHEAD
- BRITISH TELECOM
- BT OVERHEAD
- FIBRE OPTIC CABLE
- FOUL WATER
- SURFACE WATER
- COMBINATION SEWER
- SITE BOUNDARY
- SITE ACCESS (PRIVATE LAND)
- PIPE IN DUCT (OTHER)
- OIL / FUEL PIPELINE
- TOPOGRAPHY
- WATERCOURSE
- AREA OF INTEREST
- BOUNDARY I.e. SSSA

HAZARDS

- CAUTION** 25 TELECOMMUNICATIONS OVERHEAD
- CAUTION** 32 CULTVERT
- CAUTION** 37 RIVER
- DANGER** 34 FALL FROM HEIGHT
- DANGER** 3 OVERHEAD ELECTRIC

**DRAFT**  
INFORMATION ONLY

MAINLAYING DETAILS

CONNECTIONS				
AT	CONNECTION TYPE	ONTO MAIN	AT GRID REF	CONNECTING MAIN
A	CUT IN	2" CI	548045-273798	90mm MDPE
B	END WO		547958-271221	90mm MDPE

MAINLAYING				
FROM	LAY	OF PIPE	SDR RATING	METHOD
A to B	2621m	90mm	SDR11	D-DRILL

ALL COPYRIGHT AND DESIGN RIGHT SUBSISTING IN THIS DOCUMENT IS THE PROPERTY OF ANGLIAN WATER SERVICES LIMITED, AND MAY NOT BE REPRODUCED WITHOUT ANGLIAN WATER'S CONSENT. THIS DOCUMENT AND THE INFORMATION CONTAINED WITHIN IT IS CONFIDENTIAL TO ANGLIAN WATER SERVICES LIMITED AND MAY NOT BE DISCLOSED TO ANY THIRD PARTY WITHOUT ANGLIAN WATER'S CONSENT.

THE INFORMATION SHOWN ON THIS DRAWING IS BASED ON THE BEST AVAILABLE INFORMATION BUT THE ACTUAL POSITION OF ALL APPARATUS MUST BE REGARDED AS APPROXIMATE AND MUST BE ESTABLISHED BY TRIAL HOLES. NO LIABILITY WHATSOEVER IS ACCEPTED FOR ANY ERROR OR OMISSION.

REPRODUCED FROM THE ORDNANCE SURVEY MAP BY ANGLIAN WATER SERVICES LIMITED BY PERMISSION OF ORDNANCE SURVEY ON BEHALF OF THE CONTROLLER OF HER MAJESTY'S STATIONERY OFFICE. ©CROWN COPYRIGHT ANGLIAN WATER SERVICES LIMITED, LICENCE NUMBER WU298492. PW A3P TITLE BLOCK V1 (2024)

**IMR-W- PLANNED WORKS & ASSET HEALTH**

**IMR WATER**

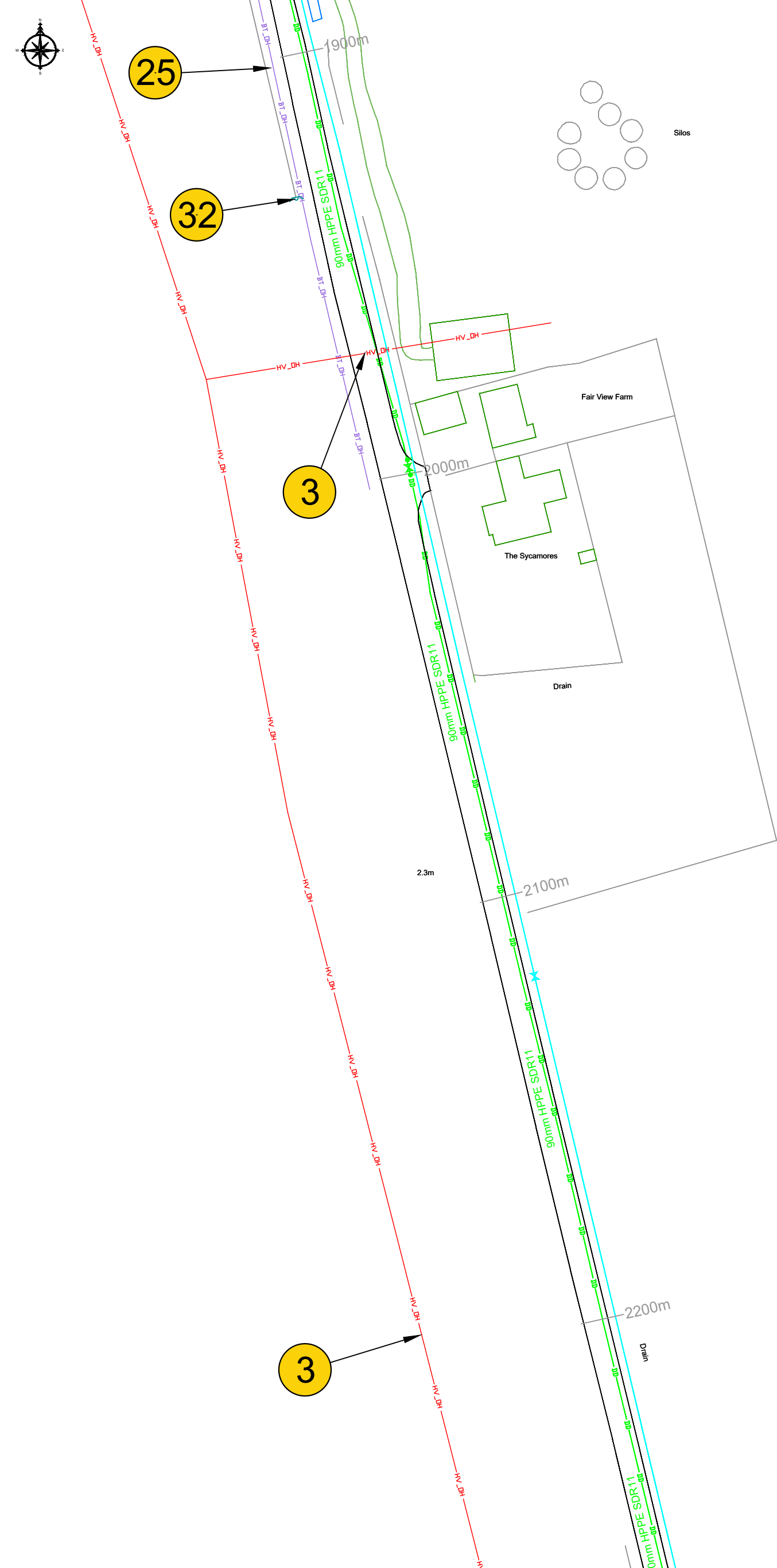
Lancaster House,  
Lancaster Way,  
Ermine Business Park,  
Huntingdon  
PE29 6XU

love every drop  
anglianwater

E-MAIL: SOLUTIONSDELIVERY@ANGLIANWATER.CO.UK

SCHEME:  
**TWENTY PENCE ROAD SECTION 7 1900m-2300m**

DESIGNED: N.PLUMB	DATE: 07.01.2025	CHECKED:	DATE:
DRAWN: R.DOUGLAS	DATE: 14.01.2025	APPROVED:	DATE:
SCALE: 1:10000	A3	GRID REF: TL4804573798-TL4795871221	
DRAWING No: WAT-07901-PR-EA-14-65450531-009	REV P2		



DRAWING REVISIONS

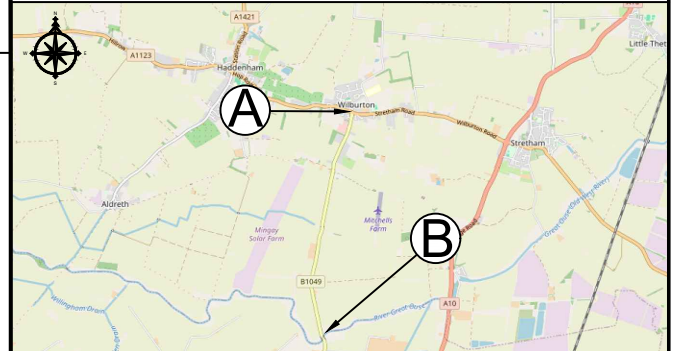
REV	DESCRIPTION	DATE
P2	CHAINAGE ERROR FIXED	24.01.2025
P1	INITIAL LAYOUT	14.01.2025

DETAILS

▼ PLAN VIEW

SCALE 1:1000

LOCATION PLAN (N.T.S)



LEGEND

**FITTINGS**

- WASHOUT
- SLUICE VALVE
- FIRE HYDRANT
- PRESSURE REDUCING VALVE
- NON-RETURN VALVE
- LINESTOP
- METER

**MAINS**

- EXISTING MAINS
- EXISTING CONNECTION DETAIL
- PROPOSED MAINS
- ABANDONED MAINS / MAINS TO BE ABANDONED

**LINE TYPES**

- PIPE IN DUCT
- OPEN CUT
- DIRECTIONAL DRILLING
- TRENCHING
- RAW
- SLIP LINING
- PIPE BURSTING

**DISTRICT METER PERIPHERALS**

- DUCTING
- KIOSK
- HALDO PILLAR
- TREES / VEGETATION
- LAUNCH / RECEPTION PIT

**UTILITIES**

- LOW PRESSURE
- MEDIUM PRESSURE
- INTERMEDIATE PRESSURE
- HIGH PRESSURE
- LOW VOLTAGE
- LV OVERHEAD
- HIGH VOLTAGE
- HV OVERHEAD
- BRITISH TELECOM
- BT OVERHEAD
- FIBRE OPTIC CABLE
- FOUL WATER
- SURFACE WATER
- COMBINATION SEWER
- SITE BOUNDARY
- SITE ACCESS (PRIVATE LAND)
- PIPE IN DUCT (OTHER)
- OIL / FUEL PIPELINE
- TOPOGRAPHY
- WATERCOURSE
- AREA OF INTEREST
- BOUNDARY I.e. SSSA

HAZARDS

- DANGER** 2: ELECTRIC
- CAUTION** 32: CULVERT
- CAUTION** 37: RIVER
- DANGER** 34: FALL FROM HEIGHT
- DANGER** 3: OVERHEAD ELECTRIC
- CAUTION** 25: TELECOMMUNICATIONS OVERHEAD

**DRAFT**  
INFORMATION  
ONLY

MAINLAYING DETAILS

CONNECTIONS				
AT	CONNECTION TYPE	ONTO MAIN	AT GRID REF	CONNECTING MAIN
A	CUT IN	2" CI	548045-273798	90mm MDPE
B	END WO		547958-271221	90mm MDPE

MAINLAYING				
FROM	LAY	OF PIPE	SDR RATING	METHOD
A to B	2621m	90mm	SDR11	D-DRILL

ALL COPYRIGHT AND DESIGN RIGHT SUBSISTING IN THIS DOCUMENT IS THE PROPERTY OF ANGLIAN WATER SERVICES LIMITED, AND MAY NOT BE REPRODUCED WITHOUT ANGLIAN WATER'S CONSENT. THIS DOCUMENT AND THE INFORMATION CONTAINED WITHIN IT IS CONFIDENTIAL TO ANGLIAN WATER SERVICES LIMITED AND MAY NOT BE DISCLOSED TO ANY THIRD PARTY WITHOUT ANGLIAN WATER'S CONSENT.

THE INFORMATION SHOWN ON THIS DRAWING IS BASED ON THE BEST AVAILABLE INFORMATION BUT THE ACTUAL POSITION OF ALL APPARATUS MUST BE REGARDED AS APPROXIMATE AND MUST BE ESTABLISHED BY TRIAL HOLES. NO LIABILITY WHATSOEVER IS ACCEPTED FOR ANY ERROR OR OMISSION.

REPRODUCED FROM THE ORDNANCE SURVEY MAP BY ANGLIAN WATER SERVICES LIMITED BY PERMISSION OF ORDNANCE SURVEY ON BEHALF OF THE CONTROLLER OF HER MAJESTY'S STATIONERY OFFICE. ©CROWN COPYRIGHT ANGLIAN WATER SERVICES LIMITED, LICENCE NUMBER WU298492.

PW A3P TITLE BLOCK V1 (2024)

**IMR-W- PLANNED WORKS & ASSET HEALTH**

**IMR WATER**

Lancaster House,  
Lancaster Way,  
Ermine Business Park,  
Huntingdon  
PE29 6XU

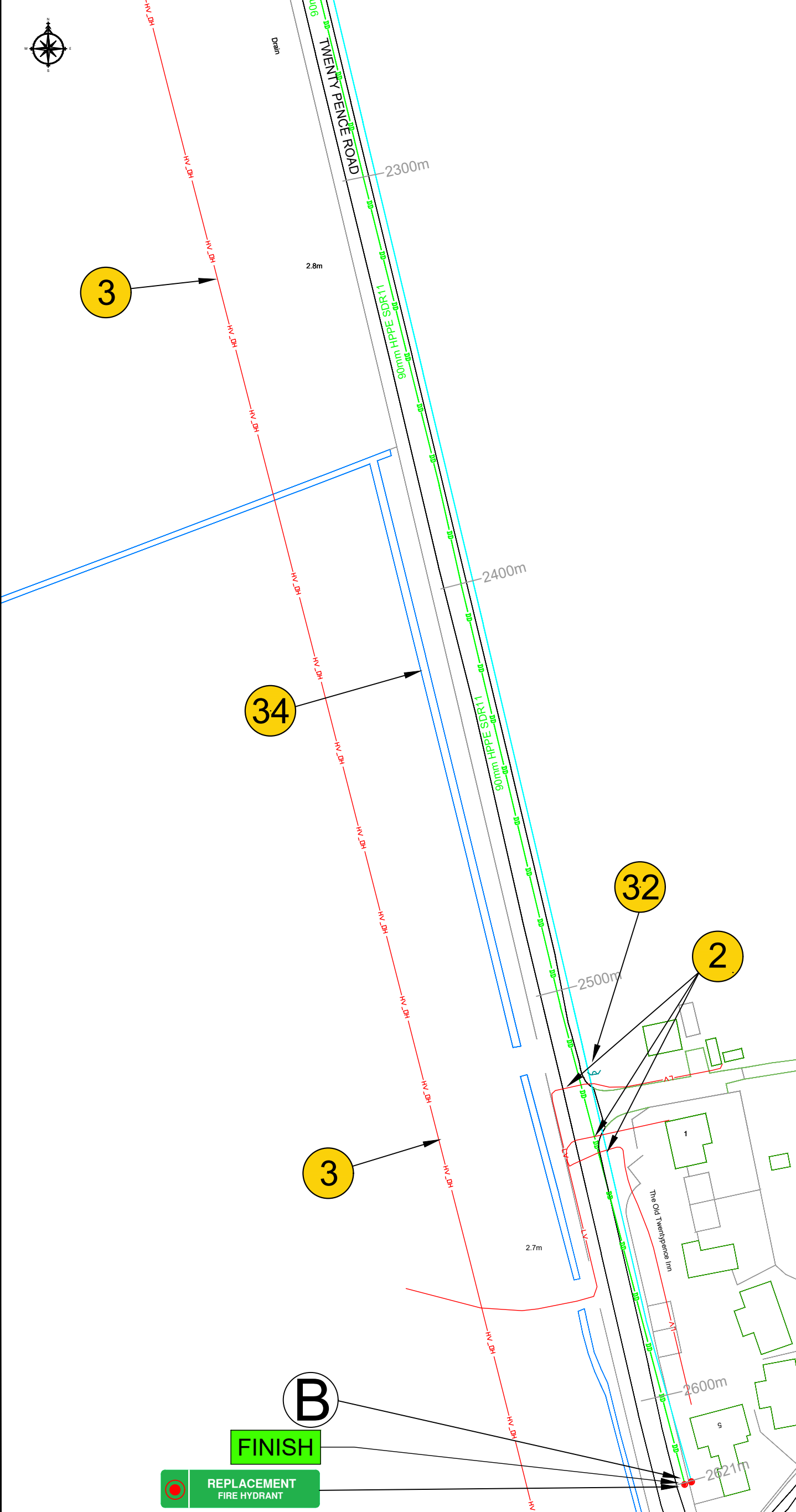
love every drop  
anglianwater

E-MAIL: SOLUTIONSDELIVERY@ANGLIANWATER.CO.UK

SCHEME:

**TWENTY PENCE ROAD SECTION 8 2300m-2621m**

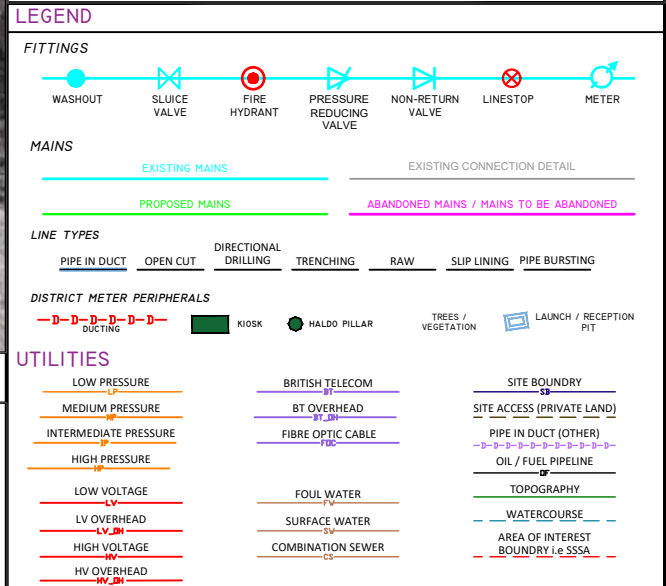
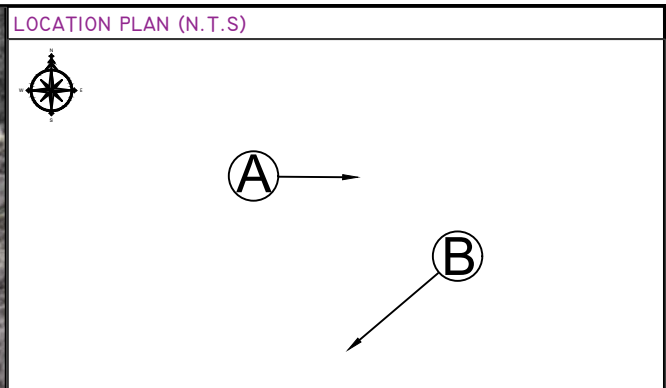
DESIGNED: N.PLUMB	DATE: 07.01.2025	CHECKED:	DATE:
DRAWN: R.DOUGLAS	DATE: 14.01.2025	APPROVED:	DATE:
SCALE: 1:10000	A3	GRID REF: TL4804573798-TL4795871221	
DRAWING No: WAT-07901-PR-EA-14-65450531-010	REV P2		



DRAWING REVISIONS

REV	DESCRIPTION	BY	DATE
P2	CHAINAGE ERROR FIXED	RCD	24.01.2025
P1	INITIAL LAYOUT	RCD	14.01.2025

DETAILS

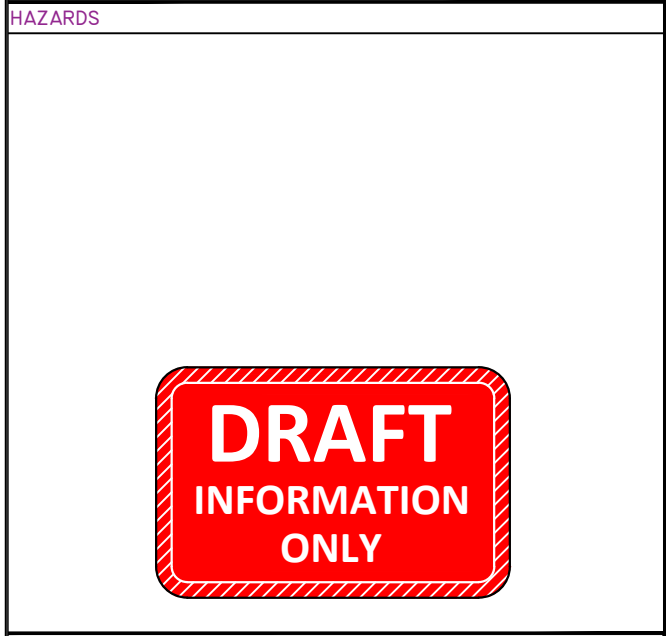

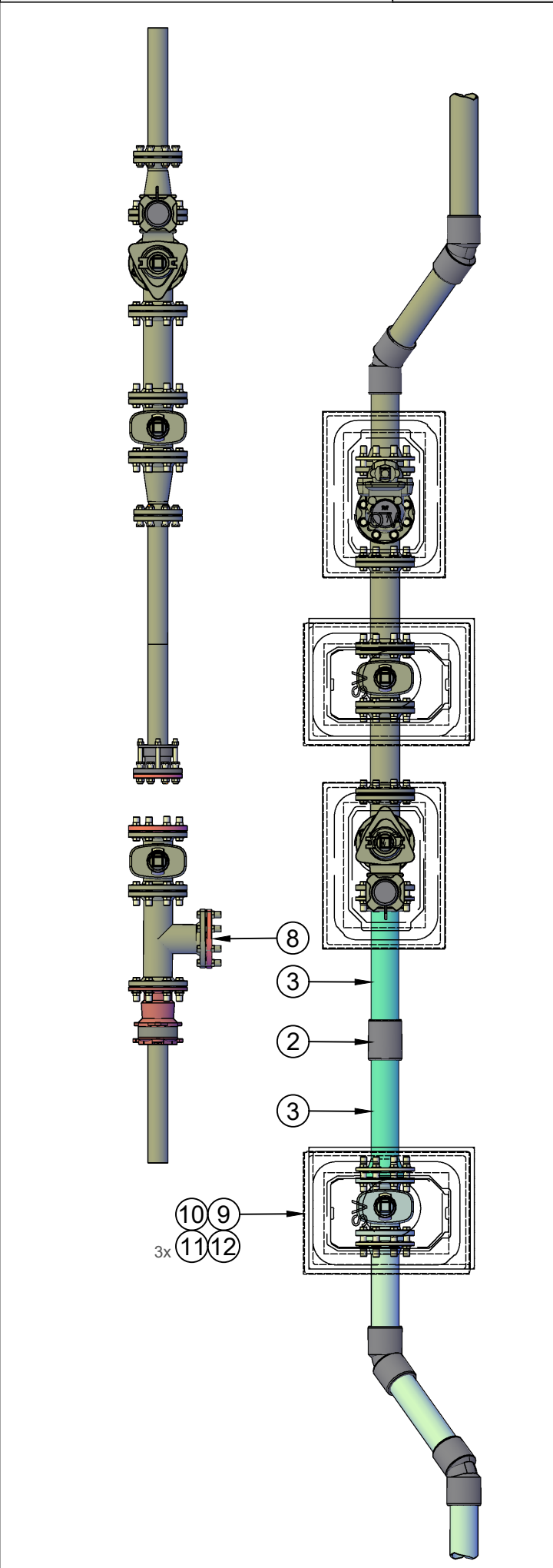
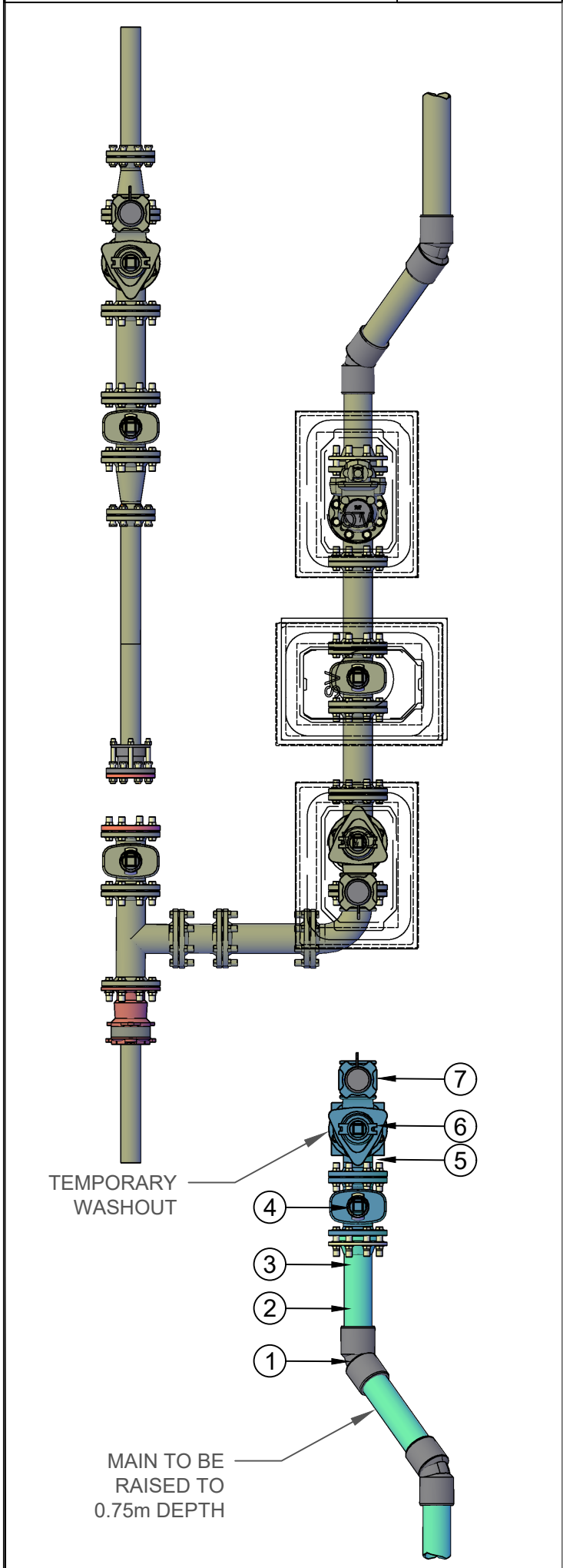


▲ PLAN VIEW  
▼ INITIAL SOW ASSEMBLY

SCALE 1:500  
SCALE 1:20

▼ CONNECTION DETAIL

SCALE 1:20



ALL COPYRIGHT AND DESIGN RIGHT SUBSISTING IN THIS DOCUMENT IS THE PROPERTY OF ANGLIAN WATER SERVICES LIMITED, AND MAY NOT BE REPRODUCED WITHOUT ANGLIAN WATER'S CONSENT. THIS DOCUMENT AND THE INFORMATION CONTAINED WITHIN IT IS CONFIDENTIAL TO ANGLIAN WATER SERVICES LIMITED AND MAY NOT BE DISCLOSED TO ANY THIRD PARTY WITHOUT ANGLIAN WATER'S CONSENT.

THE INFORMATION SHOWN ON THIS DRAWING IS BASED ON THE BEST AVAILABLE INFORMATION BUT THE ACTUAL POSITION OF ALL APPARATUS MUST BE REGARDED AS APPROXIMATE AND MUST BE ESTABLISHED BY TRIAL HOLES. NO LIABILITY WHATSOEVER IS ACCEPTED FOR ANY ERROR OR OMISSION.

REPRODUCED FROM THE ORDNANCE SURVEY MAP BY ANGLIAN WATER SERVICES LIMITED BY PERMISSION OF ORDNANCE SURVEY ON BEHALF OF THE CONTROLLER OF HER MAJESTY'S STATIONERY OFFICE. ©CROWN COPYRIGHT ANGLIAN WATER SERVICES LIMITED, LICENCE NUMBER WU298492. PW A3P TITLE BLOCK V1 (2024)

IMR-W- PLANNED WORKS & ASSET HEALTH

Lancaster House,  
Lancaster Way,  
Ermine Business Park,  
Huntingdon  
PE29 6XU

E-MAIL: SOLUTIONSDELIVERY@ANGLIANWATER.CO.UK

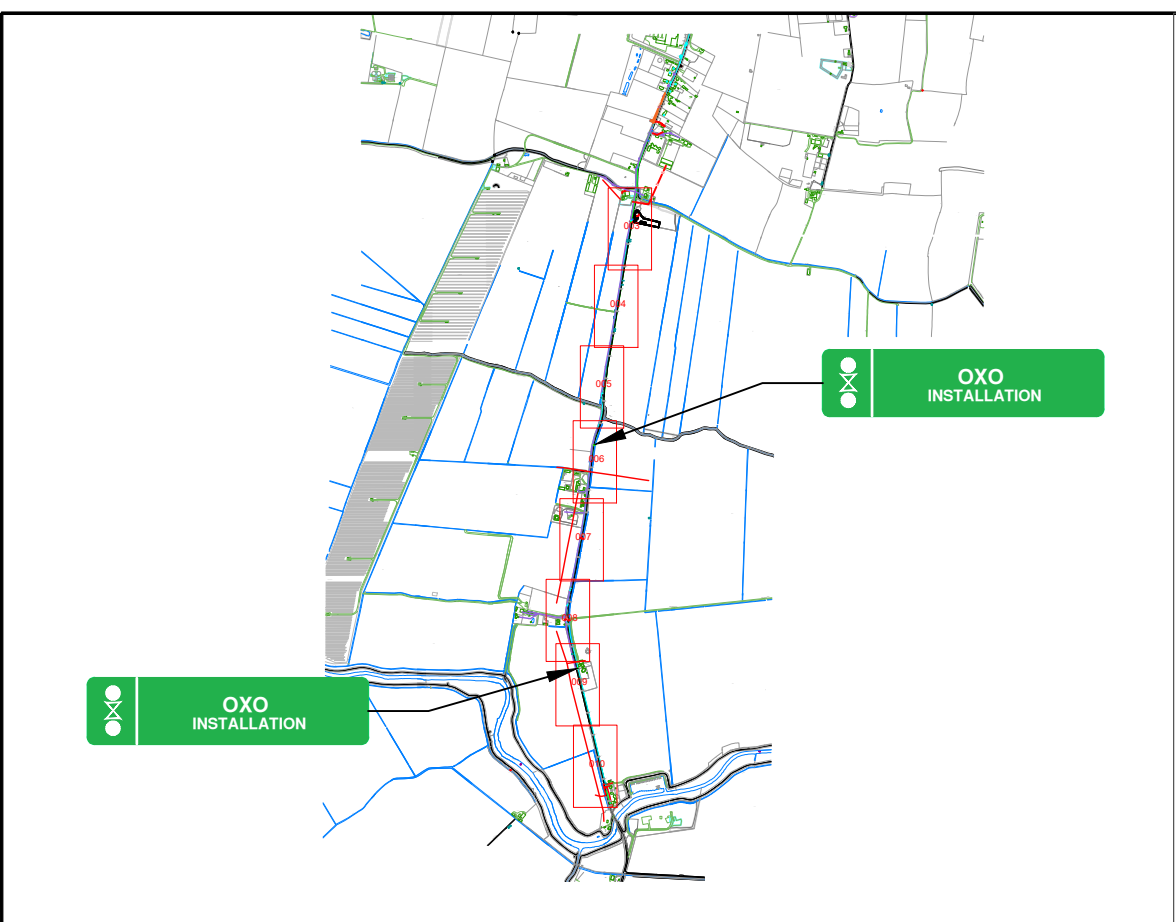
SCHEME:  
**TWENTY PENCE ROAD**

DRAWING REVISIONS

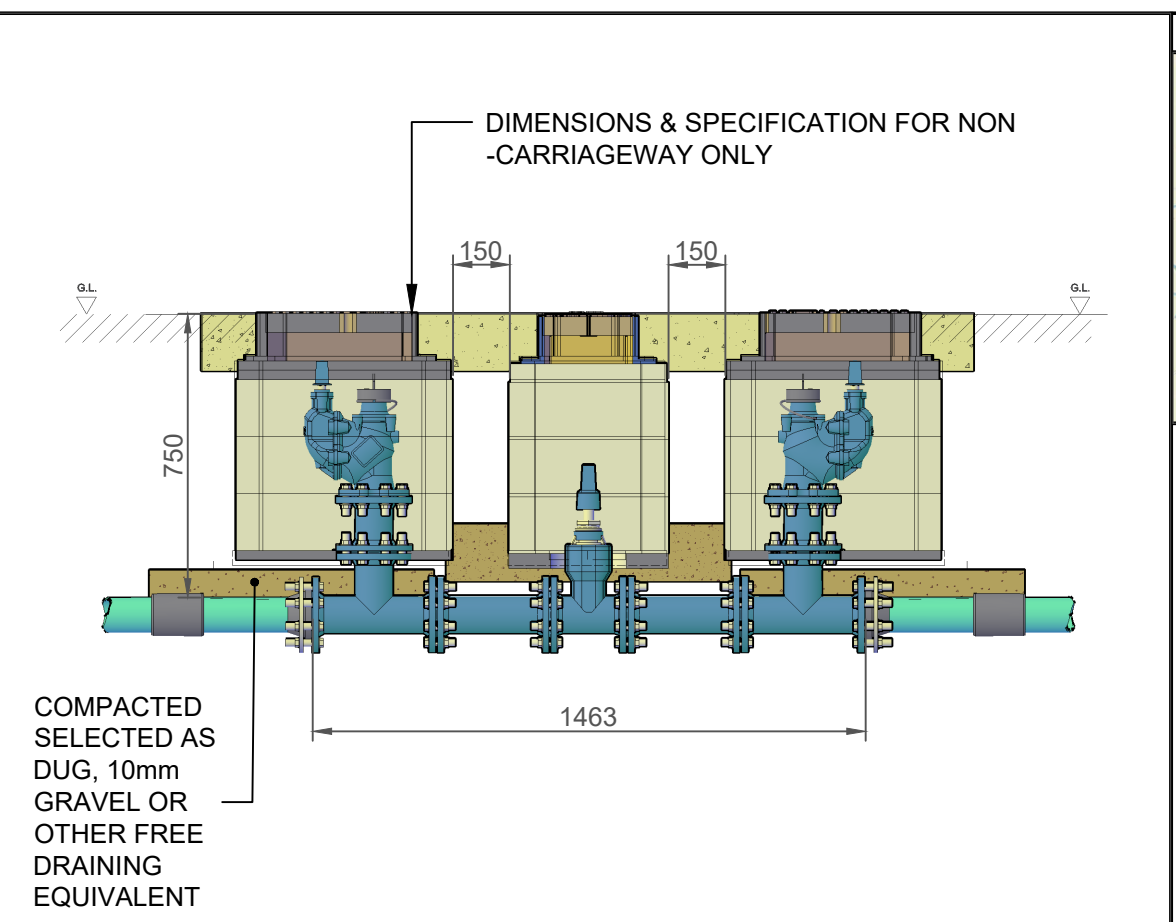
REV	DETAILS	BY	DATE

DESIGNED:	DATE:	CHECKED:	DATE:
DRAWN:	DATE:	APPROVED:	DATE:
SCALE: AS SHOWN	A3	GRID REF:	
DRAWING No: WAT-07901-PR-EA-14-65450531-011			REV





▲ PLAN VIEW SCALE 1:200



▲ CONNECTION DETAIL SCALE 1:20

**LOCATION PLAN (N.T.S)**

**LEGEND**

**FITTINGS**

- WASHOUT
- SLUICE VALVE
- FIRE HYDRANT
- PRESSURE REDUCING VALVE
- NON-RETURN VALVE
- LINESTOP
- METER

**MAINS**

- EXISTING MAINS
- PROPOSED MAINS
- ABANDONED MAINS / MAINS TO BE ABANDONED

**LINE TYPES**

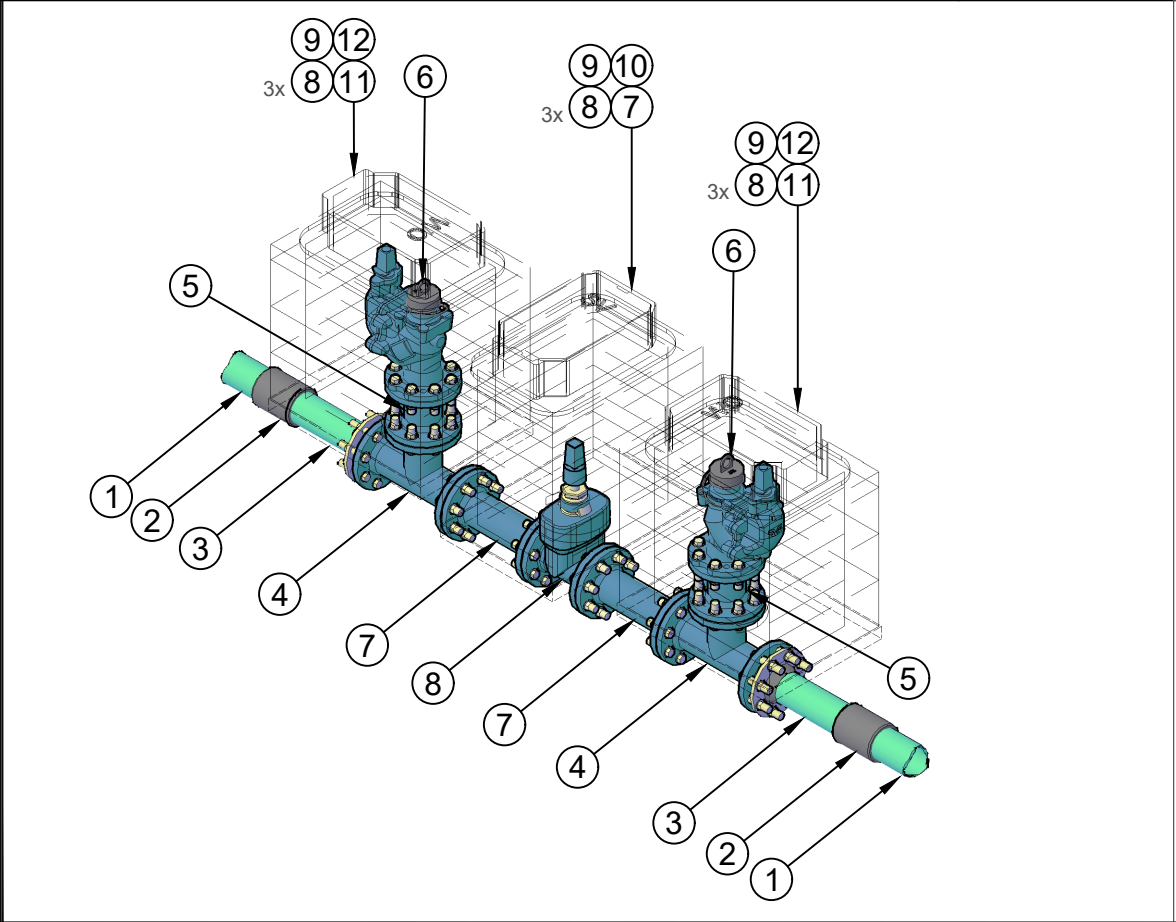
- PIPE IN DUCT
- OPEN CUT
- DIRECTIONAL DRILLING
- TRENCHING
- RAW
- SLIP LINING
- PIPE BURSTING

**DISTRICT METER PERIPHERALS**

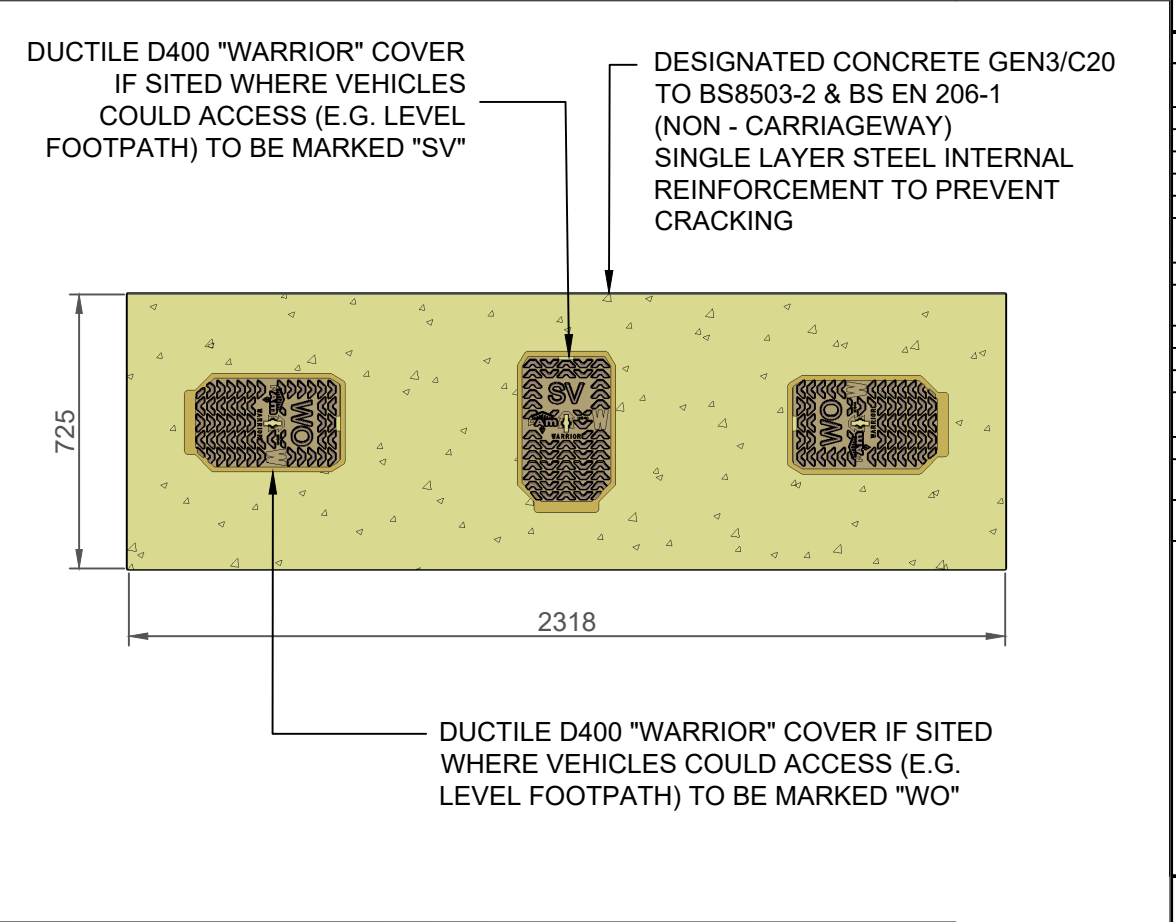
- DUCTING
- KIOSK
- HALDO PILLAR
- TREES / VEGETATION
- LAUNCH / RECEPTION PIT

**UTILITIES**

- LOW PRESSURE
- MEDIUM PRESSURE
- INTERMEDIATE PRESSURE
- HIGH PRESSURE
- LOW VOLTAGE
- LV OVERHEAD
- HIGH VOLTAGE
- HV OVERHEAD
- BRITISH TELECOM
- BT OVERHEAD
- FIBRE OPTIC CABLE
- FOUL WATER
- SURFACE WATER
- COMBINATION SEWER
- SITE BOUNDARY
- SITE ACCESS (PRIVATE LAND)
- PIPE IN DUCT (OTHER)
- OIL / FUEL PIPELINE
- TOPOGRAPHY
- WATERCOURSE
- AREA OF INTEREST
- BOUNDARY i.e. SSSA



▲ CONNECTION DETAIL SCALE 1:20



▲ CONNECTION DETAIL SCALE 1:20

**MATERIALS**

DRAWING NUMBER	SAP CODE	MATERIAL DESCRIPTION	QTY	APPROX KGS PER
1	10292	PIPE-MDPE-BLUE-SDR11-90mmx6m-10 BAR	2	12,818
2	38977	BLACK E/F PE100 SDR11 COUPLER 90	2	0.51
3	10311	BLU100 SDR17 PPD STB FLNG ASSMB 90(80)	2	2.3
5	37765	PIECE DF FF 80X150 PN10 PECB	2	8
6	61498	DN080 PN16 THRU BORE HYDRANT COMP CHAMB VAL BASE 430X280 (CNT HOLE)	2	20
7	84297	HOLE	1	0
7	37768	PIECE DF FF 80X300 PN10 PECB 80MM GATE VALVE SER 21/50 CLOCKWS	2	10.5
8	38264	CLOSE	1	21
8	84296	PLASTIC CHAMB SECT 430X280X150MM (EC4)	9	0
9	84293	PLASTIC CHAMB SECT 430X280X50MM (EC2)	3	0
10	10700	WARRIOR SURFACE BOX 380x230x125 'SV' COMP CHAMB BASE HYDR 430X280 (OFF SET)	1	33.5
11	84298	SET	2	0
12	10701	WARRIOR SURFACE BOX 380x230x125 'WO' FL SET 80MM M16X90 EPDM F/F WAT RILSAN	2	33.5
-	10215	FL SET 80MM M16X70 EPDM F/F WAT RILSAN	2	0
-	10213	RILSAN	8	0

**DRAFT INFORMATION ONLY**

SCHEME: TWENTY PENCE ROAD

**IMR-W PLANNED WORKS & ASSET HEALTH**

**IMR WATER**

Lancaster House,  
Lancaster Way,  
Ermine Business Park,  
Huntingdon  
PE29 6XU

love every drop  
anglianwater

E-MAIL: SOLUTIONSDelivery@anglianwater.co.uk

ALL COPYRIGHT AND DESIGN RIGHT SUBSISTING IN THIS DOCUMENT IS THE PROPERTY OF ANGLIAN WATER SERVICES LIMITED, AND MAY NOT BE REPRODUCED WITHOUT ANGLIAN WATER'S CONSENT. THIS DOCUMENT AND THE INFORMATION CONTAINED WITHIN IT IS CONFIDENTIAL TO ANGLIAN WATER SERVICES LIMITED AND MAY NOT BE DISCLOSED TO ANY THIRD PARTY WITHOUT ANGLIAN WATER'S CONSENT.

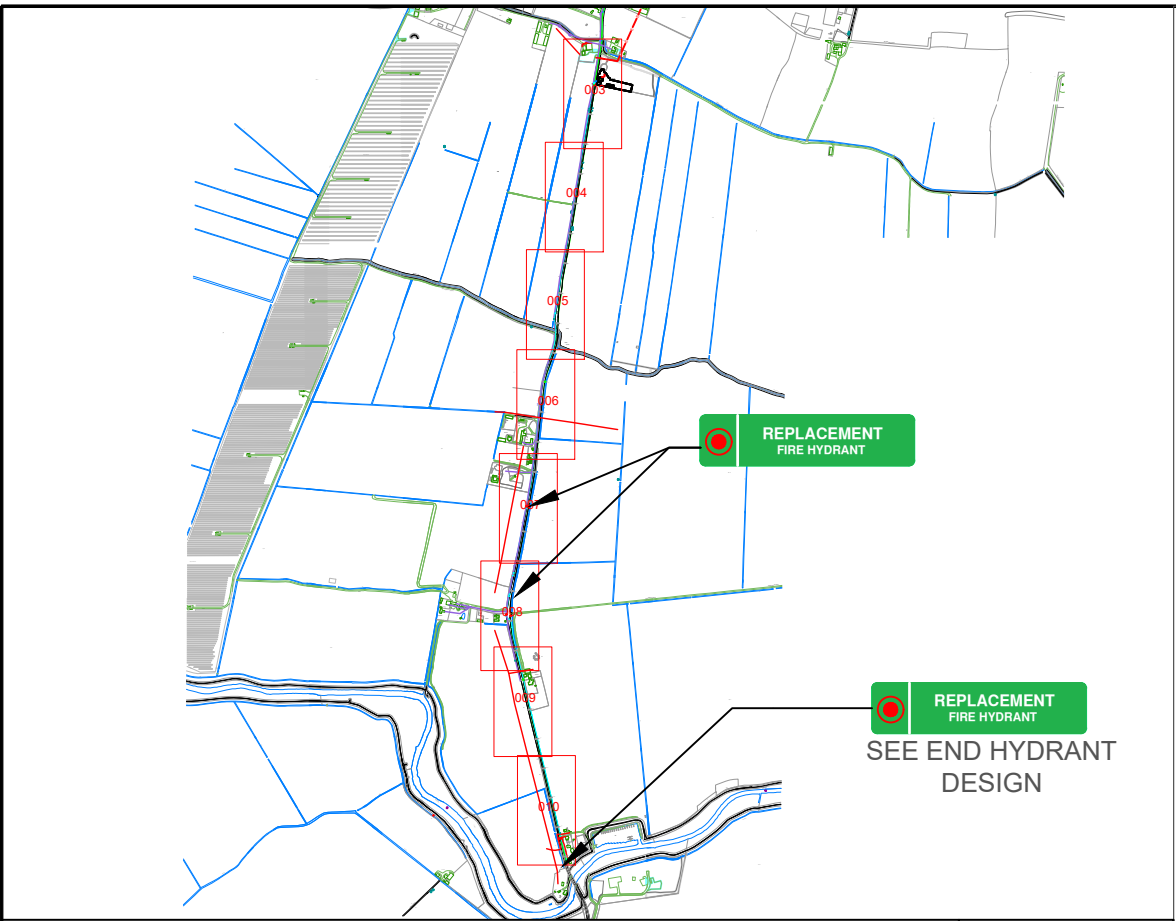
THE INFORMATION SHOWN ON THIS DRAWING IS BASED ON THE BEST AVAILABLE INFORMATION BUT THE ACTUAL POSITION OF ALL APPARATUS MUST BE REGARDED AS APPROXIMATE AND MUST BE ESTABLISHED BY TRIAL HOLES. NO LIABILITY WHATSOEVER IS ACCEPTED FOR ANY ERROR OR OMISSION.

REPRODUCED FROM THE ORDNANCE SURVEY MAP BY ANGLIAN WATER SERVICES LIMITED BY PERMISSION OF ORDNANCE SURVEY ON BEHALF OF THE CONTROLLER OF HIS MAJESTY'S STATIONERY OFFICE. ©CROWN COPYRIGHT ANGLIAN WATER SERVICES LIMITED, LICENCE NUMBER WU298492.

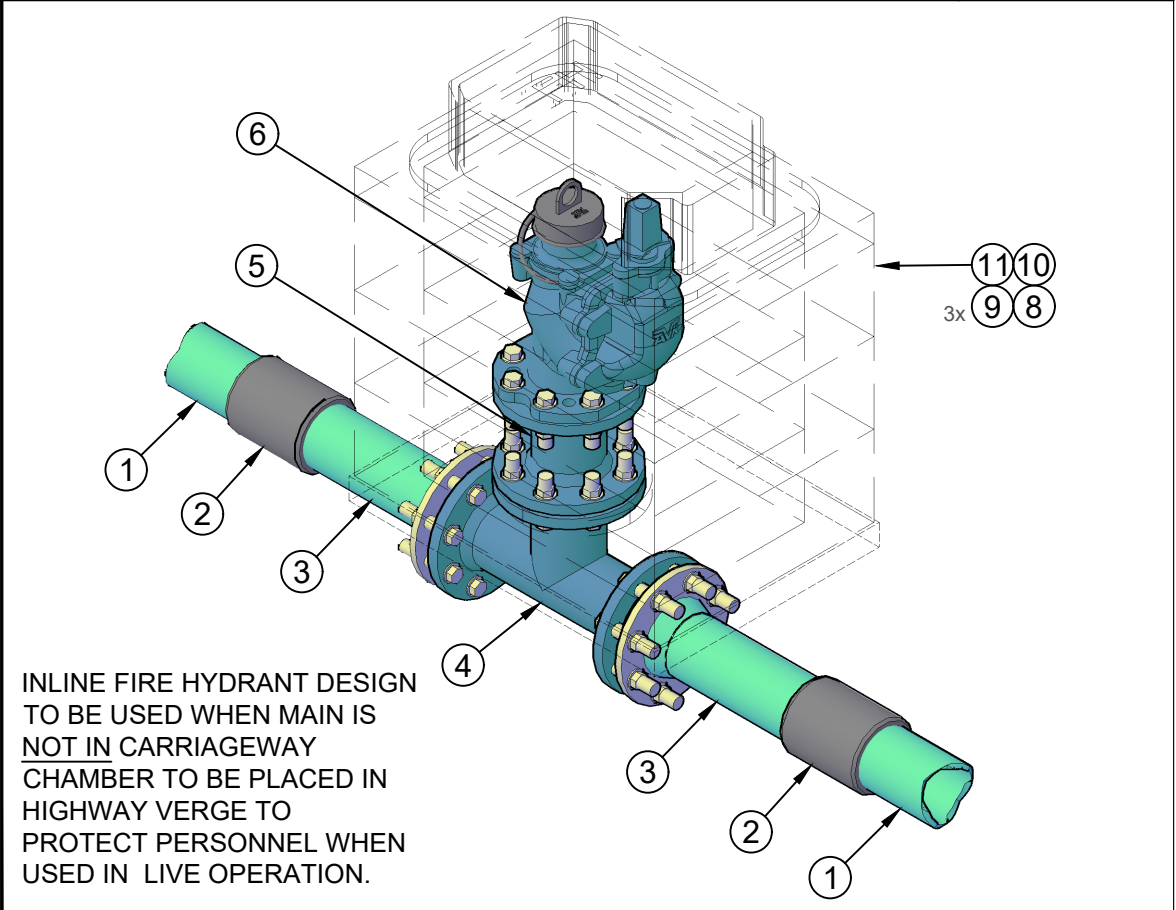
**DRAWING REVISIONS**

REV	DETAILS	BY	DATE

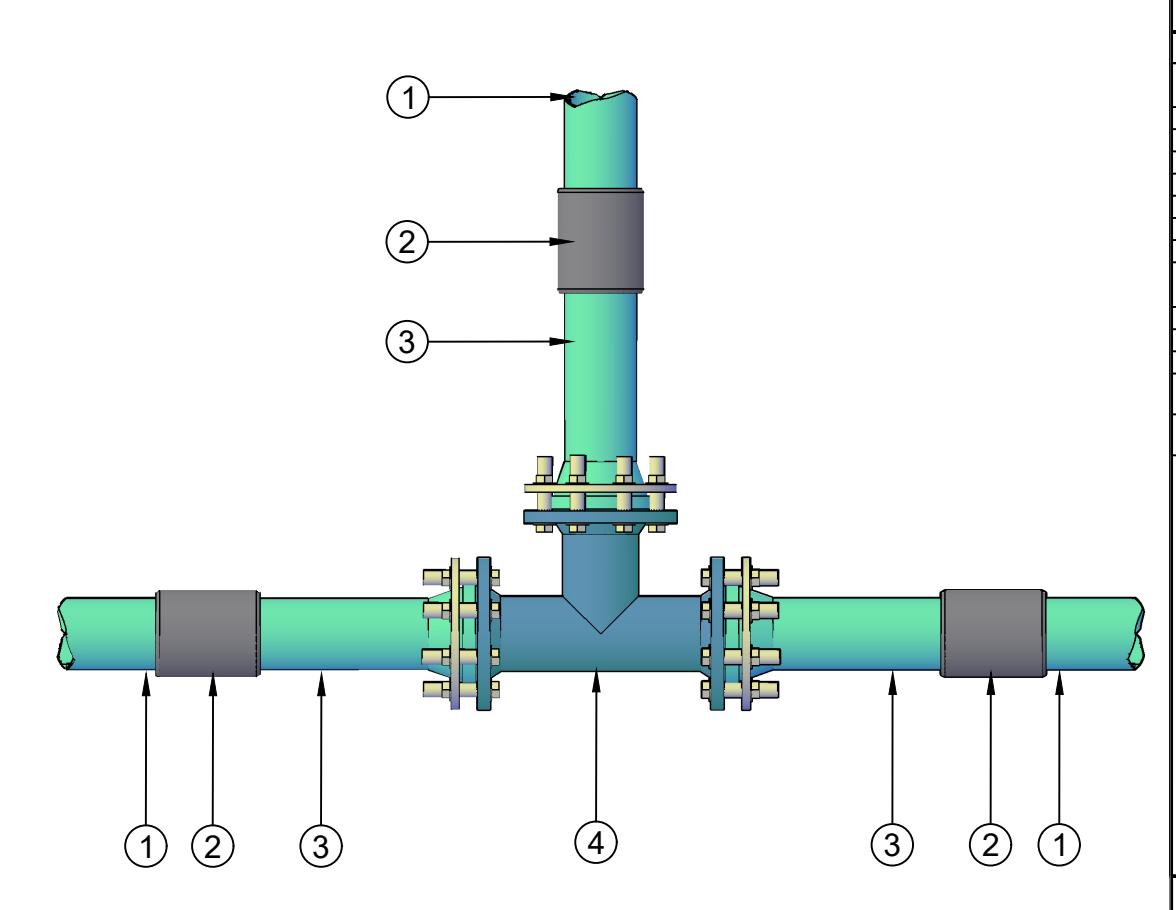
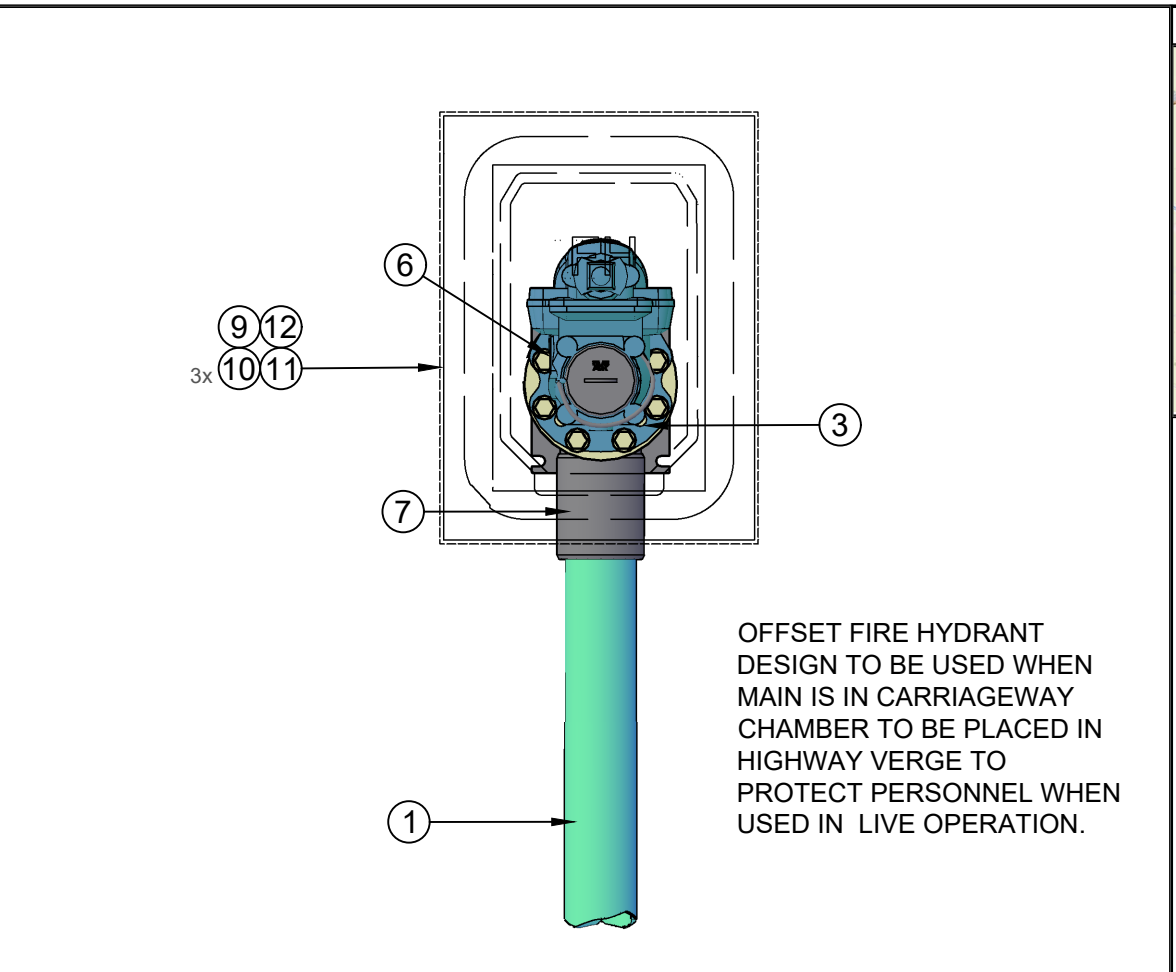
DESIGNED:	DATE:	CHECKED:	DATE:
DRAWN:	DATE:	APPROVED:	DATE:
SCALE:	A3	GRID REF:	
DRAWING No:	WAT-07901-PR-EA-14-65450531-012		REV



▲ PLAN VIEW SCALE 1:200



▲ FIRE HYDRANT INLINE WITH MAIN SCALE 1:10



▲ FIRE HYDRANT OFFSET FROM MAIN SCALE 1:10

LOCATION PLAN (N.T.S)

LEGEND

FITTINGS

- WASHOUT
- SLUICE VALVE
- FIRE HYDRANT
- PRESSURE REDUCING VALVE
- NON-RETURN VALVE
- LINESTOP
- METER

MAINS

- EXISTING MAINS
- PROPOSED MAINS
- ABANDONED MAINS / MAINS TO BE ABANDONED

LINE TYPES

- PIPE IN DUCT
- OPEN CUT
- DIRECTIONAL DRILLING
- TRENCHING
- RAW
- SLIP LINING
- PIPE BURSTING

DISTRICT METER PERIPHERALS

- DUCTING
- KIOSK
- HALDO PILLAR
- TREES / VEGETATION
- LAUNCH / RECEPTION PIT

UTILITIES

- LOW PRESSURE
- MEDIUM PRESSURE
- INTERMEDIATE PRESSURE
- HIGH PRESSURE
- LOW VOLTAGE
- LV OVERHEAD
- HIGH VOLTAGE
- HV OVERHEAD
- BRITISH TELECOM
- BT OVERHEAD
- FIBRE OPTIC CABLE
- FOUL WATER
- SURFACE WATER
- COMBINATION SEWER
- SITE BOUNDARY
- SITE ACCESS (PRIVATE LAND)
- PIPE IN DUCT (OTHER)
- OIL / FUEL PIPELINE
- TOPOGRAPHY
- WATERCOURSE
- AREA OF INTEREST
- BOUNDARY I.e SSSA

MATERIALS

DRAWING NUMBER	SAP CODE	MATERIAL DESCRIPTION	QTY	APPROX KGS PER
1	10292	PIPE-MDPE-BLUE-SDR11-90mmx6m-10 BAR	2	12,818
2	38977	BLACK E/F PE100 SDR11 COUPLER 90	2	0.51
3	10311	BLU100 SDR17 PPD STB FLNG ASSMB 90(80)	3	2.3
4	37909	TEE FF 80X80 PN10 PECB	1	15.5
5	37765	PIECE DF FF 80X150 PN10 PECB	1	8
6	61498	DN080 PN16 THRU BORE HYDRANT	1	20
7	39022	E/F DUCKFOOT BEND KIT 90 X 80	1	4
8	84298	COMP CHAMB BASE HYDR 430X280 (OFF SET)	1	-
9	84296	PLASTIC CHAMB SECT 430X280X150M (EC4)	3	-
10	84293	PLASTIC CHAMB SECT 430X280X50MM (EC2)	2	-
11	10699	WARRIOR SURFACE BOX 380x230x125 'FH'	1	33.5
-	10215	FL SET 80MM M16X90 EPDM F/F WAT RILSAN	3	-
-	10213	FL SET 80MM M16X70 EPDM F/F WAT RILSAN	3	-

MATERIALS LIST IS WILL PROVIDE FOR EITHER DESIGN x2 MATERIALS NEEDED FOR BOTH SITES

**DRAFT**  
INFORMATION ONLY

SCHEME: TWENTY PENCE ROAD FIRE HYDRANT INSTALLATIONS

IMR-W PLANNED WORKS & ASSET HEALTH

Lancaster House,  
Lancaster Way,  
Ermine Business Park,  
Huntingdon  
PE29 6XU

E-MAIL: SOLUTIONSDELIVERY@ANGLIANWATER.CO.UK

ALL COPYRIGHT AND DESIGN RIGHT SUBSISTING IN THIS DOCUMENT IS THE PROPERTY OF ANGLIAN WATER SERVICES LIMITED, AND MAY NOT BE REPRODUCED WITHOUT ANGLIAN WATER'S CONSENT. THIS DOCUMENT AND THE INFORMATION CONTAINED WITHIN IT IS CONFIDENTIAL TO ANGLIAN WATER SERVICES LIMITED AND MAY NOT BE DISCLOSED TO ANY THIRD PARTY WITHOUT ANGLIAN WATER'S CONSENT.

THE INFORMATION SHOWN ON THIS DRAWING IS BASED ON THE BEST AVAILABLE INFORMATION BUT THE ACTUAL POSITION OF ALL APPARATUS MUST BE REGARDED AS APPROXIMATE AND MUST BE ESTABLISHED BY TRIAL HOLES. NO LIABILITY WHATSOEVER IS ACCEPTED FOR ANY ERROR OR OMISSION.

REPRODUCED FROM THE ORDINANCE SURVEY MAP BY ANGLIAN WATER SERVICES LIMITED BY PERMISSION OF ORDINANCE SURVEY ON BEHALF OF THE CONTROLLER OF HIS MAJESTY'S STATIONERY OFFICE. ©CROWN COPYRIGHT ANGLIAN WATER SERVICES LIMITED, LICENCE NUMBER WU298492.

PW TITLE BLOCK V1 (2024)

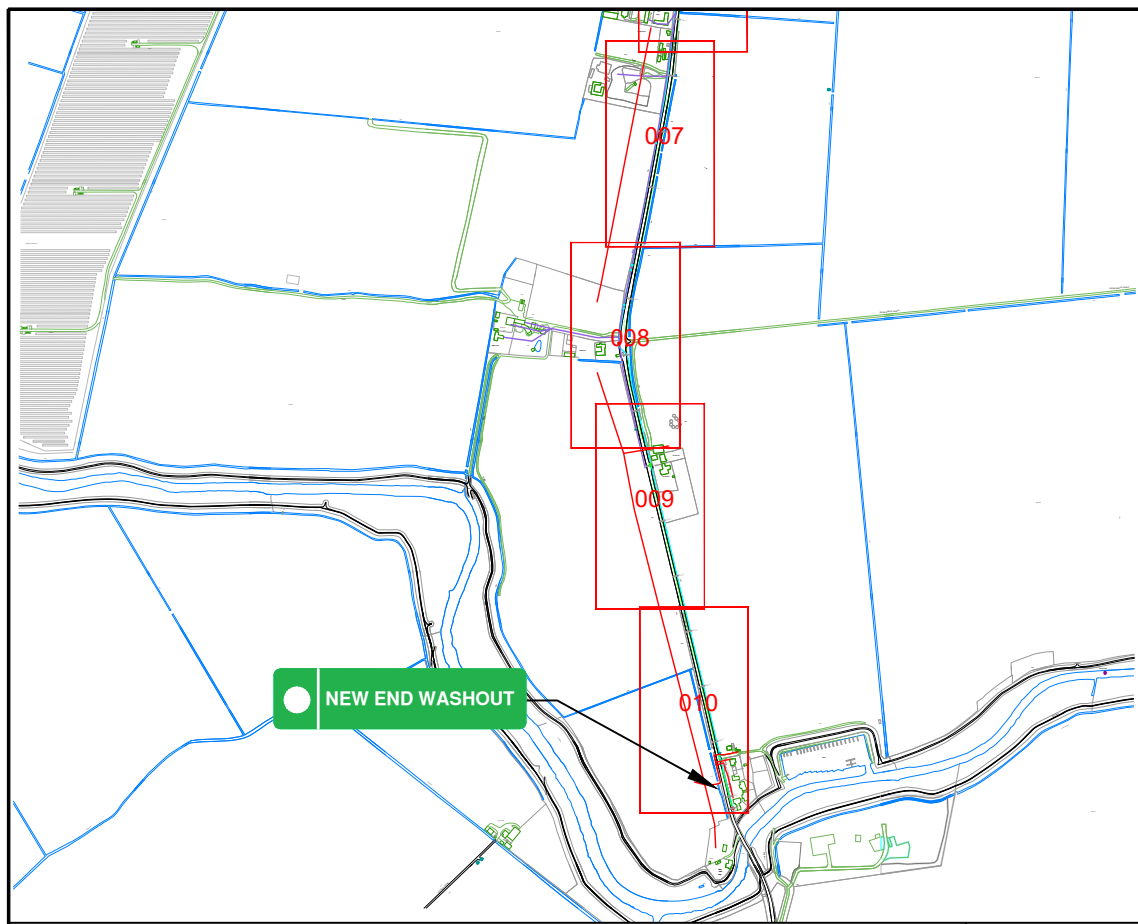
DRAWING REVISIONS

REV	DESCRIPTION	DATE
P1	INITIAL LAYOUT	03.03.2025

BY: RCD DATE: 03.03.2025

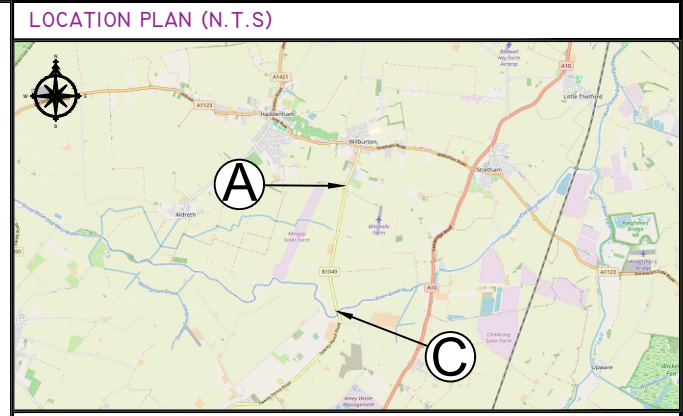
DESIGNED: N.PLUMB	DATE: 03.03.2025	CHECKED:	DATE:
DRAWN: R.DOUGLAS	DATE: 03.03.2025	APPROVED:	DATE:
SCALE: AS SHOWN	A3	GRID REF: TL6182592952 & TL6250392243	
DRAWING No: WAT-07901-PR-EA-14-65450531-013			REV P1





▲ PLAN VIEW

SCALE 1:200



**LEGEND**

**FITTINGS**

- WASHOUT
- SLUICE VALVE
- FIRE HYDRANT
- PRESSURE REDUCING VALVE
- NON-RETURN VALVE
- LINESTOP
- METER

**MAINS**

- EXISTING MAINS
- PROPOSED MAINS
- ABANDONED MAINS / MAINS TO BE ABANDONED

**LINE TYPES**

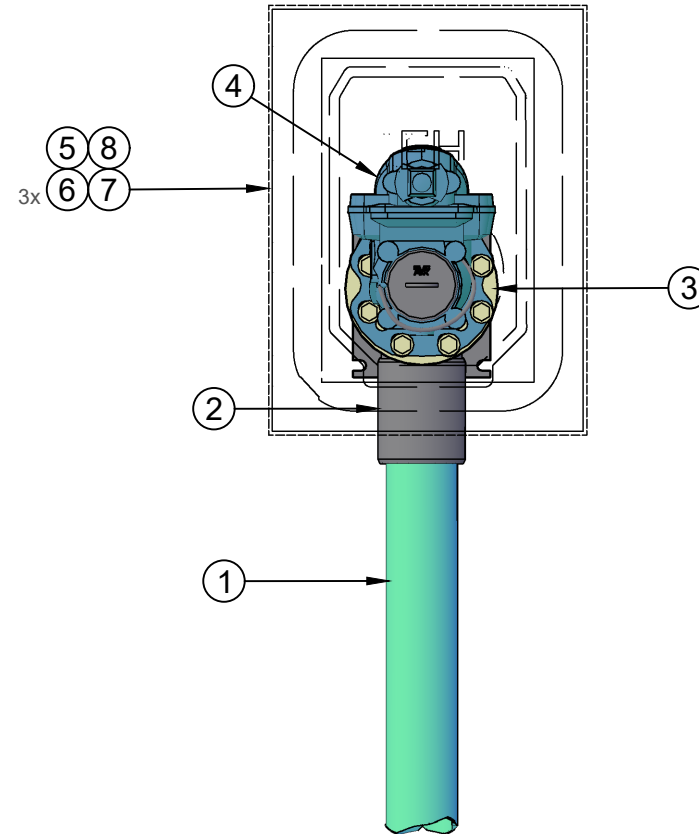
- PIPE IN DUCT
- OPEN CUT
- DIRECTIONAL DRILLING
- TRENCHING
- RAW
- SLIP LINING
- PIPE BURSTING

**DISTRICT METER PERIPHERALS**

- DUCTING
- KIOSK
- HALDO PILLAR
- TREES / VEGETATION
- LAUNCH / RECEPTION PIT

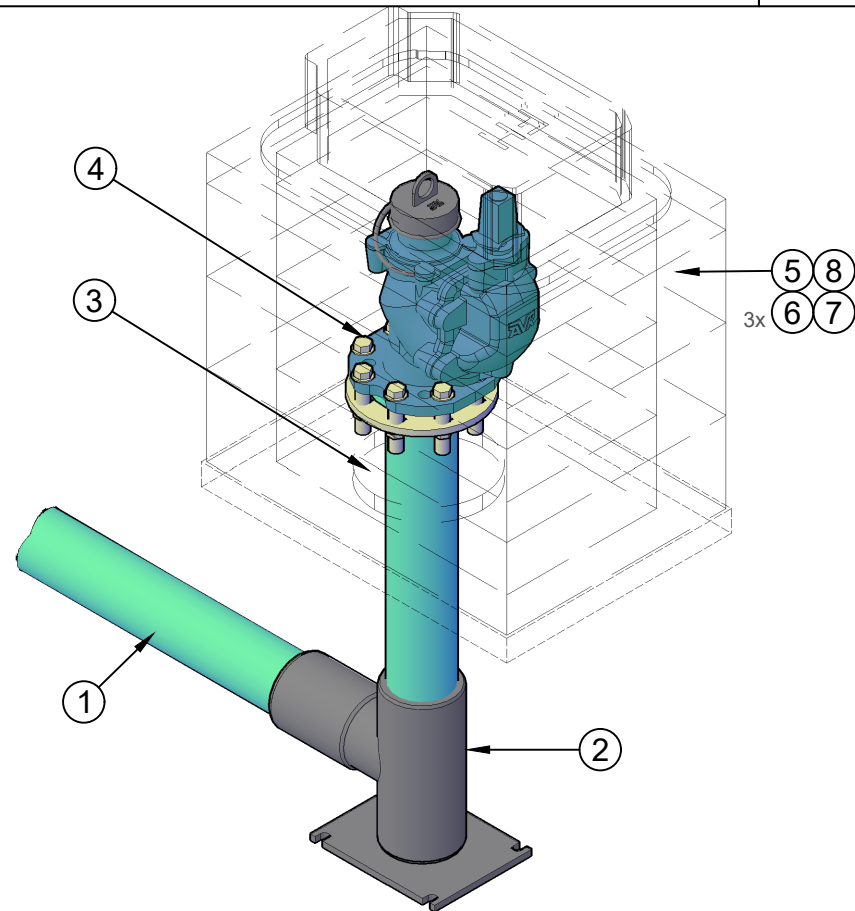
**UTILITIES**

- LOW PRESSURE
- MEDIUM PRESSURE
- INTERMEDIATE PRESSURE
- HIGH PRESSURE
- LOW VOLTAGE
- LV OVERHEAD
- HIGH VOLTAGE
- HV OVERHEAD
- BRITISH TELECOM
- BT OVERHEAD
- FIBRE OPTIC CABLE
- FOUL WATER
- SURFACE WATER
- COMBINATION SEWER
- SITE BOUNDARY
- SITE ACCESS (PRIVATE LAND)
- PIPE IN DUCT (OTHER)
- OIL / FUEL PIPELINE
- TOPOGRAPHY
- WATERCOURSE
- AREA OF INTEREST
- BOUNDARY i.e. SSSA



▲ END WO HYDRANT PLAN

SCALE 1:10



▲ END WO HYDRANT ISOMETRIC

SCALE 1:10


**MATERIALS**

DRAWING NUMBER	SAP CODE	MATERIAL DESCRIPTION	QTY	APPROX Kgs PER
1	10292	PIPE-MDPE-BLUE-SDR11-90mmx6m-10 BAR	1	12.818
2	39022	E/F DUCKFOOT BEND KIT 90 X 80	1	4
3	10311	BLU100 SDR17 PPD STB FLNG ASSMB 90(80)	1	2.3
4	61498	DN080 PN16 THRU BORE HYDRANT	1	20
5	84298	COMP CHAMB BASE HYDR 430X280 (OFF SET)	1	0
6	84296	PLASTIC CHAMB SECT 430X280X150M (EC4)	3	0
7	84293	PLASTIC CHAMB SECT 430X280X50MM (EC2)	2	0
8	10701	WARRIOR SURFACE BOX 380x230x125 'WO'	1	33.5
-	10215	FL SET 80MM M16X90 EPDM F/F WAT RILSAN	1	0

**DRAFT**  
INFORMATION  
ONLY

SCHEME: TWENTY PENCE ROAD  
END FH INSTALLATION

IMR-W PLANNED WORKS & ASSET HEALTH



Lancaster House,  
Lancaster Way,  
Ermine Business Park,  
Huntingdon  
PE29 6XU



E-MAIL: SOLUTIONSDelivery@ANGLIANWATER.CO.UK

ALL COPYRIGHT AND DESIGN RIGHT SUBSISTING IN THIS DOCUMENT IS THE PROPERTY OF ANGLIAN WATER SERVICES LIMITED, AND MAY NOT BE REPRODUCED WITHOUT ANGLIAN WATER'S CONSENT. THIS DOCUMENT AND THE INFORMATION CONTAINED WITHIN IT IS CONFIDENTIAL TO ANGLIAN WATER SERVICES LIMITED AND MAY NOT BE DISCLOSED TO ANY THIRD PARTY WITHOUT ANGLIAN WATER'S CONSENT.

THE INFORMATION SHOWN ON THIS DRAWING IS BASED ON THE BEST AVAILABLE INFORMATION BUT THE ACTUAL POSITION OF ALL APPARATUS MUST BE REGARDED AS APPROXIMATE AND MUST BE ESTABLISHED BY TRIAL HOLES. NO LIABILITY WHATSOEVER IS ACCEPTED FOR ANY ERROR OR OMISSION.

REPRODUCED FROM THE ORDINANCE SURVEY MAP BY ANGLIAN WATER SERVICES LIMITED BY PERMISSION OF ORDINANCE SURVEY ON BEHALF OF THE CONTROLLER OF HIS MAJESTY'S STATIONERY OFFICE. ©CROWN COPYRIGHT ANGLIAN WATER SERVICES LIMITED, LICENCE NUMBER WU298492.

DRAWING REVISIONS

REV	DESCRIPTION	BY	DATE
P1	INITIAL LAYOUT	RCD	03.03.2025

DESIGNED: N.PLUMB	DATE: 03.03.2025	CHECKED:	DATE:
DRAWN: R.DOUGLAS	DATE: 03.03.2025	APPROVED:	DATE:
SCALE: AS SHOWN	A3	GRID REF: TL6334391189 (B)	
DRAWING No: WAT-07901-PR-EA-14-65450531-014			REV P1